

Polling District	Consisting of (old PD letters)	Polling Place	Polling Station	Projected Electorate (2021)	Planning Policy Commitments (Nov 16) estimated no of electors	Total Electorate	Number of Polling Stations	Recommendations of the Acting Returning Officer
ACG1	CAH (all electors) CAJ (all electors)	Polling District	Cottesbrooke Infant School	3612	0	3,612	2	Polling district register will be split into 2 parts with both stations at Cottesbrooke Infant School
ACG2	CAA part (178 electors) CAB part (1521 electors) CAI (all electors)	Polling District	Acocks Green Primary School	3507	94	3,601	2	Polling district register will be split into 2 parts and with both stations at Acocks Green Primary School
ACG3	CAC part (48 electors) CAD (all electors)	Polling District	Ninestiles School	1165	0	1,165	1	
ACG4	CAG (all electors)	Polling District	The Oaklands Primary School	3009	14	3,023	2	Polling district register will be split into 2 parts with both stations at The Oaklands Primary School
ACG5	CAC part (174 electors) CAE (all electors)	Polling District	Lakey Lane Junior and Infant School	1823	0	1,823	1	
ACG6	CAF (all electors)	Polling District	Severne Junior & Infant (NC) School	2861	0	2,861	2	Polling district register will be split into 2 parts with both stations at Severne Junior & Infant (NC) School
			Total for Ward: ACOCKS GREEN	15977	108	16,085	10	

N

Ward: ALLENS CROSS - ORIGINAL PROPOSAL

Polling District	Consisting of (old PD letters)	Polling Place	Polling Station	Projected Electorate (2021)	Planning Policy Commitments (Nov 16) estimated no of electors	Total Electorate	Number of Polling Stations	Recommendations of the Acting Returning Officer
ALC1	DNE part(1090 electors) DNF part(948 electors)	Polling District	Bellfield Infants School	2027	11	2,038	1	Only just over 2000 electors - this has been left as a single but electorate will be reviewed prior to each election
ALC2	DNF part (230 electors) DNG all CQE part (165 electors)	Polling District	Allens Cross Community Centre	3541	0	3,541	2	Polling district register will be split into 2 parts with both stations at Allens Cross Community Centre
ALC3	DNH all	Polling District	Merritts Brook EACT Academy	2067	0	2,067	1	Only just over 2000 electors - this has been left as a single but electorate will be reviewed prior to each election
			Total for Ward: ALLENS CROSS	7635	11	7646	4	

Polling District	Consisting of (old PD letters)	Polling Place	Polling Station	Projected Electorate (2021)	Planning Policy Commitments (Nov 16) estimated no of electors	Total Electorate	Number of Polling Stations	Suggested change to ARO recommendation
ALC1	DNE part(1090 electors) DNF part(1178 electors) DNG (20 electors)	Polling District	Bellfield Infants School	2277	11	2,288	2	It has been suggested that Victoria School would be a more

Ward: ALUM ROCK- ORIGINAL PROPOSAL

Polling District	Consisting of (old PD letters)	Polling Place	Polling Station	Projected Electorate (2021)	Planning Policy Commitments (Nov 16) estimated no of electors	Total Electorate	Number of Polling Stations	Recommendations of the Acting Returning Officer
ALR1	DMA all CMA part (5 electors)	Polling District	Army Cadet Centre	1123	0	1123	1	
ALR2	DMB all	Polling District	Saltley Methodist Church	1847	11	1858	1	
ALR3	DMC part (1208 electors) DMD part (2308 electors)	Polling District	Naseby Youth & Community Centre	3514	0	3514	2	Polling district register will be split into 2 parts with both stations at Naseby Youth & Community Centre
ALR4	DMD part (308 electors) DME part (375 electors) DMI part (1346 electors)	Polling District	St John's House	2026	0	2026	1	Only just over 2000 electors - left as a single but electorate reviewed prior to each election
ALR5	DMH all DMJ part (743 electors)	Polling District	Saltley Baptist Church Hall (unavailable 2017 - may need to source alternative)	3730	0	3730	2	Polling district register will be split into 2 parts with both stations at Saltley Baptist Church Hall
ALR6	DMJ part (875 electors) DMK all	Polling District	Parkfield Primary School OR Shaw Hill Primary (Nursery Building)	3192	237	3429	2	Polling district register will be split into 2 parts with both stations at either Parkfield Primary School OR Shaw Hill Primary (Nursery Building)- to be visited to decide
			Total for Ward: ALUM ROCK WARD	15432	248	15680	9	

Polling District	Consisting of (old PD letters)	Polling Place	Polling Station	Projected Electorate (2021)	Planning Policy Commitments (Nov 16) estimated no of electors	Total Electorate	Number of Polling Stations	Suggested change to ARO recommendation
ALR1	DMA all CMA part (5 electors) DMB all	Polling District	Army Cadet Centre	1123	0	1123	1	no change IsaT9Rs be18e76.gBs 2y9,eg Hutton Hal in.gBado ofSaltleyg
ALR2		Polling District	Hutton Hall	1847	11	1858	1	no paklingTtntheo


ALR5	DMH all DMJ part (743 electors)	Polling District	Womens Enterprise Centre, rear of Norton Hall	2897	0	2897	2	It has been suggested that split ALR5 and ALR6 along the lines of old DMH, DMJ and DMK as this represents a more natural divide within the community. It has also been suggested that we use the Womens Enterprise Centre as this has been used successfully for all elections in 2017 as a replacement for Saltley Baptist Church Hall, which is no longer available for our use.
ALR6	DMJ part (1994 electors)	Polling District	Parkfield Primary School	1994	0	1994	1	See above
NEW ALR7	DMK all	Polling District	Shaw Hill Primary School (Nursery Building)	2031	237	2268	2	See above Whilst the electorate is over 2000, as there is a high element of new build, this is a single station but will be kept under review pending the completion of the development
			Total for Ward: ALUM ROCK WARD	15432	248	15680	10	

Ward: ASTON - ORIGINAL PROPOSAL

Polling District	Consisting of (old PD letters)	Polling Place	Polling Station	Projected Electorate (2021)	Planning Policy Commitments (Nov 16) estimated no of electors	Total Electorate	Number of Polling Stations	Recommendations of the Acting Returning Officer
AST1	CBI part (1884 electors)	Polling District	Canterbury Cross Primary School	1884	5	1889	1	
AST2	CBH all CBI part (110 electors) CBE part (38 electors)	Polling District	Church of God (Universal)	3048	0	3048	2	Polling district register will be split into 2 parts with both stations at Church of God (Universal) The area previously known as CWJ remains part of Perry Barr Constituency until ward and parliamentary boundaries are coterminous. These streets will be held on a separate register to aid identification should there be a Parliamentary by election before then.
AST3PB	CWJ all		Church of God (Universal)	926	8	934		
AST4PB	CWI all	Polling District	Deykin Avenue Junior and Infant School	1097	0	1097	1	The area previously known as CWI remains part of Perry Barr Constituency until ward and parliamentary boundaries are coterminous. These streets will be held on a separate register to aid identification should there be a Parliamentary by election before then.
AST5	CBG part (1896 electors)	Polling District	Birchfield Community School	1896	0	1896	1	

AST6	CBA part (24 electors) CBE part (3037 electors) CBG part (628 electors)	Polling District	Prince Albert Junior & Infant School	3689	0	3689	2	Polling district register will be split into 2 parts with both stations at Prince Albert Junior & Infant School
AST7	CBD part (406 electors) CBE part (879 electors)	Polling District	Aston Tower Community Primary School	1285	0	1285	1	
			Total for Ward: ASTON	13825	13	13838	8	

Polling District	Consisting of (old PD letters)	Polling Place	Polling Station	Projected Electorate (2021)	Planning Policy Commitments (Nov 16) estimated no of electors	Total Electorate	Number of Polling Stations	Suggested change to ARO recommendation
AST1	CBI part (1884 electors)	Polling District	Canterbury Cross Primary School	1884	5	1889	1	No changes suggested
AST2	CBH all CBI part (110 electors) CBE part (38 electors)							



AST6	CBA part (24 electors) CBE part (3037 electors) CBG part (628 electors)	Polling District	Prince Albert Junior & Infant School	3689	0	3689	2	No changes suggested
AST7	CBD part (406 electors) CBE part (879 electors)	Polling District	Aston Tower Community Primary School	1285	0	1285	1	No changes suggested

Ward: ASTON- REVISED PROPOSAL following 2nd round of consultation

Polling District	Consisting of (old PD letters)	Polling Place	Polling Station	Projected Electorate (2021)	Planning Policy Commitments (Nov 16) estimated no of electors	Total Electorate	Number of Polling Stations	Suggested change to ARO recommendation
AST1	CBI part (1884 electors)	Polling District	Canterbury Cross Primary School	1884	5	1889	1	No changes suggested
AST2	CBH all CBI part (110 electors) CBE part (38 electors)	Polling District	Church of God (Universal)	3048	0	3048	2	No changes suggested
AST3PB	CWJ all	Polling District	Yew Tree School	926	8	934	1	It has been suggested that this polling district is kept separate from AST2 as it is too far for voters to travel, Witton Lane is a difficult road for voters to cross, the voters are used to this polling station and are a separate community from those around Church of God. The polling station venue for this polling district has been amended to Yew Tree School
AST4PB	CWI all	Polling District	Deykin Avenue Junior and Infant School	1097	0	1097	1	No changes suggested
AST5	CBG part (1896 electors)	Polling District	Birchfield Community School	1896	0	1896	1	No changes suggested
AST6	CBA part (24 electors) CBE part (3037 electors) CBG part (628 electors)	Polling District	Prince Albert Junior & Infant School	3689	0	3689	2	No changes suggested
AST7	CBD part (406 electors) CBE part (879 electors)	Polling District	Aston Tower Community Primary School	1285	0	1285	1	No changes suggested
			Total for Ward: ASTON	13825	13	13838	9	

Ward: BALSALL HEATH WEST-ORIGINAL PROPOSAL

Polling District	Consisting of (old PD letters)	Polling Place	Polling Station	Projected Electorate (2021)	Planning Policy Commitments (Nov 16) estimated no of electors	Total Electorate	Number of Polling Stations	Recommendations of the Acting Returning Officer
BAH1ED	CHK all	Polling District	Apna Ghar Centre	663	0	663	2	The area previously known as CHK remains part of Edgbaston Constituency until ward and parliamentary boundaries are coterminous. These streets will be held on a separate register to aid identification should there be a Parliamentary by election before then.
BAH2	DDA all		Apna Ghar Centre	2480	0	2480		
BAH3	DDC part (164 electors) DDB all DDJ all	Polling District	Jakeman Nursey School	3814	39	3853	2	Polling district register will be split into 2 parts with both stations at Jakeman Nursey School
			Total for Ward: Balsall Heath West	6957	39	6996	4	

Polling District	Consisting of (old PD letters)	Polling Place	Polling Station	Projected Electorate (2021)	Planning Policy Commitments (Nov 16) estimated no of electors	Total Electorate	Number of Polling Stations	Suggested change to ARO recommendation
BAH1ED	CHK all		Lillian De Lissa Nursery School	663	0	663		
BAH2	DDA part (1062 electors)		Lillian De Lissa Nursery School	1062	0	1062		
BAH3c5JDA eCBAH3c5JDA eJ -5.5 letters)								

Ward: BARTLEY GREEN - ORIGINAL PROPOSAL

Polling District	Consisting of (old PD letters)	Polling Place	Polling Station	Projected Electorate (2021)	Planning Policy Commitments (Nov 16) estimated no of electors	Total Electorate	Number of Polling Stations	Recommendations of the Acting Returning Officer
BAR1	CCA all CCB all	Polling District	Woodgate Primary School	3275	0	3275	2	Polling district register will be split into 2 parts with both stations at Woodgate Primary School
BAR2	CCF all CCG all	Polling District	St. Francis Church and Community Centre	2747	0	2747	2	Polling district register will be split into 2 parts with both stations at St. Francis Church and Community Centre
BAR3	CCH part (524 electors) CCJ all	Polling District	Common Room, Rush Green Housing	1647	0	1647	1	
BAR4	CCH part (1905)	Polling District	Bartley Green Technology College	1905	74	1979	1	
BAR5	CCC all CCI all	Polling District	Kitwell Primary School	2593	105	2698	2	Polling district register will be split into 2 parts with both stations at Kitwell Primary School
BAR6	CCD all CCE all	Polling District	Woodcock Hill Primary School	3585	48	3633	2	Polling district register will be split into 2 parts with both stations at Woodcock Hill Primary School
			Total for Ward: BARTLEY GREEN	15752	227	15979	10	

Ward: BARTLEY GREEN - REVISED PROPOSAL

Polling District	Consisting of (old PD letters)	Polling Place	Polling Station	Projected Electorate (2021)	Planning Policy Commitments (Nov 16) estimated no of electors	Total Electorate	Number of Polling Stations	Suggested change to ARO recommendation
BAR1	CCA all	Polling District	Woodgate Valley Country Park Visitors Centre	1472	0	1472	1	Suggested polling district include Woodgate Valley Park (CCG) and split polling district to reinstate existing CCB. 1804 electors moved to New BAR5
BAR2	CCF part (74 electors) CCG all	Polling District	St. Francis Church and Community Centre	2398	0	2398	2	See BAR1. Also suggested polling district split along Stonehouse Lane and West Boulevard (existing CCF) and move 74 electors into BAR3.
BAR3	CCF part (347 electors) CCJ part (1123 electors)	Polling District	Common Room, Rush Green Housing	1470	0	1470	1	See BAR2. Also suggested CCH electors are moved into BAR4 - 524 CCH electors.
BAR4	CCH part (2429 electors) CCI part (496 electors)	Polling District	Bartley Green Technology College	2925	74	2999	2	See BAR3. Also suggested CCI electors north of and including Field Lane are moved into BAR4 - 496 CCI electors included.
NEW BAR5	CCB all	Polling District	Woodgate Primary School	1805	0	1805	1	See BAR1. New polling district created to reinstate CCB.
Renamed BAR6	CCC all CCI part (1041 electors)	Polling District	Kitwell Primary School	2097	105	2202	2	See BAR4. 496 CCI electors moved to BAR4.

Renamed BAR7	CCD all CCE all	Polling District	Suggested Long Nuke Tenants Hall	3585	48	3633	2	Concerns raised over the loss of Holloway Hall as a polling station as Woodcock Hill Primary School not easily accessible by public transport. As a compromise Long Nuke Tenant's Hall suggested as an alternative as more centrally located - polling station to be relocated to Long Nuke Tenant's Hall.
			Total for Ward: BARTLEY GREEN	15752	227	15979	11	

Polling District	Consisting of (old PD letters)	Polling Place	Polling Station	Projected Electorate (2021)	Planning Policy Commitments (Nov 16) estimated no of electors	Total Electorate	Number of Polling Stations	Recommendations of the Acting Returning Officer
BIL1HG	DEG part (792 electors)		Baptist Church, 299 Brook Lane	792	0	792		
BIL2	CDB part (591 electors) CDC part (71 electors) CDJ part (168 electors)	Polling District	Baptist Church, 299 Brook Lane	830	0	830	1	1 property (2 electors) incorrectly appear in PD CSC - now corrected. The area previously known as part of DEG remains part of Hall Green Constituency until ward and parliamentary boundaries are coterminous. These streets will be held on a separate section of the register to aid identification should there be a Parliamentary by election before
BIL3HG	DEG part (474 electors)		Common Room, Coleside Avenue Sheltered Accomodation	474	0	474		
BIL4	CDC part (701 electors) CDK part (671 electors)		Common Room, Coleside Avenue Sheltered Accomodation	1372	0	1372		

BIL5	CDA all CDD part (45 electors) CDG part (0 electors) CDH part (12 electors) CDJ part (707 electors) CGH part (314 electors) CGI part (560 electors) CGJ part (1010 electors)	Polling District	Kings Heath Boys Maths and Computing College	3990	8	3998	2	Polling district register will be split into 2 parts with both stations at Kings Heath Boys Maths and Computing College. 2 properties (3 electors) incorrectly appear in PD CSA - now corrected.
BIL6	CDB part (1513 electors) CDD part (1322 electors) CDK part (615 electors) CDL part (1 elector)	Polling District	Billesley Primary School	3451	0	3451	2	Polling district register will be split into 2 parts with both stations at Billesley Primary School
BIL7	CDE part (2477 electors) CDF part (868 electors) CDL part (21 electors)	Polling District	Yardley Wood Community Primary School	3366	11	3377	2	Polling district register will be split into 2 parts with both stations at Yardley Wood Community Primary School.
			Total for Ward: BILLESLEY	14275	19	14294	8	

Ward: BILLESLEY- REVISED PROPOSAL

Polling District	Consisting of (old PD letters)	Polling Place	Polling Station	Projected Electorate (2021)	Planning Policy Commitments (Nov 16) estimated no of electors	Total Electorate	Number of Polling Stations	Suggested change to ARO recommendation
BIL1HG	DEG part (792 electors)		Baptist Church, 299 Brook Lane	792	0	792		
BIL2	CDB part (618 electors) CDC part (72 electors) CDD part (67 electors) CDJ part (170 electors)	Polling District	Baptist Church, 299 Brook Lane	927	0	927	1	As above, but a suggestion was made to move the PD boundary line to retain part of CDJ (432 electors) who were in BIL5, using Hollybank Road as a boundary line. However, this has not been implemented as it would mean electors from the one side of Hollybank Road and Chessetts Grove having to go around Billesley Common to get to the Baptist Church on Brook Lane.
BIL3HG	DEG part (474 electors)		Common Room, Coleshill Avenue Sheltered Accomodation	474	0	474		
BIL4	CDC part (701 electors) CDK part (830 electors)		Common Room, Coleshill Avenue Sheltered Accomodation	1531	0	1531		

BIL5
CDA all
CDD part (45 electors)
CDG part (0 electors)
CDH part (12 electors)

New BIL9	CDE part (453 electors) CDF part (868 electors)	Polling District	Harvest Church, Priory Road	1321	0	1321	1	Following a suggestion, BIL7 (now BIL8) split to make 2 PDs so residents from Brompton Pool Road can continue to use Harvest Church as their Polling Station.
			Total for Ward: BILLESLEY	14275	19	14294	8	

Polling District	Consisting of (old PD letters)	Polling Place	Polling Station	Projected Electorate (2021)	Planning Policy Commitments (Nov 16) estimated no of electors	Total Electorate	Number of Polling Stations	Recommendations of the Acting Returning Officer
BIR1	CRA part (79 electors) CRC part (1678 electors) CRE part (225 electors)	Polling District	United Reformed Church Hall Annexe	1982	22	2004	1	Only just over 2000 electors - left as a single but electorate reviewed prior to each election
BIR2	CRA part (244 electors) CRB all CRC part (366 electors) CRD part (152 electors)	Polling District	Westminster Primary School	26343567.2419(2837.2417004)91776.6(1)T220.636.TD241 TD(Uniting)Tjdictas ainach2t (1s				

Polling District	Consisting of (old PD letters)	Polling Place	Polling Station	Projected Electorate (2021)	Planning Policy Commitments (Nov 16) estimated no of electors	Total Electorate	Number of Polling Stations	Recommendations of the Acting Returning Officer
BOH1	CTG part (1466 electors)	Polling District	Chandos Primary School	1466	1369	2835	2	Polling district register will be split into 2 parts with both stations at Chandos Primary School
BOH2	CTG part(1916 electors)	Polling District	New venue to be identified within the new polling district	1916	1133	3049	2	Polling district register will be split into 2 parts with both stations at venue.
BOH3	CTF all CTJ part (23 electors)	Polling District	Bordesley Village Primary School and Children's Centre	1758	506	2264	2	Polling district register will be split into 2 parts with both stations at Bordesley Village Primary School and Children's Centre
BOH4	CTH all		Bordesley Green Girls School and Sixth Form	1013	0	1013		
BOH5HH	CEG part (599 electors)		Bordesley Green Girls School and Sixth Form	599	0	599		
Total for Ward: Bordesley & Highgate				6,752	3,008	9,760	7	

New vi

Ward: BORDESLEY GREEN - ORIGINAL PROPOSAL

Polling District	Consisting of (old PD letters)	Polling Place	Polling Station	Projected Electorate (2021)	Planning Policy Commitments (Nov 16) estimated no of electors	Total Electorate	Number of Polling Stations	Recommendations of the Acting Returning Officer
BOR1	CTI part (1604 electors) CTK part (396 electors) CTJ part (943 electors)	Polling District	Regents Park Community Primary School (Nursery)	2943	15	2958	2	The area previously known as part of DCJ remains part of Yardley Constituency until ward and parliamentary boundaries are coterminous. These streets will be held on a separate register to aid identification should there be a Parliamentary by election before then.
BOR2YA	DCJ part (204 electors)		Regents Park Community Primary School (Nursery)	204	0	204		
BOR3	CTK part (1988 electors)	Polling District	Wyndcliffe Primary School	1988	0	1988	1	
BOR4HH	CEA part (1067 electors) CEB part (685 electors) CEE part (19 electors)	Polling District	Methodist Church Hall	1771	26	1797	1	The areas previously known as part of CEA, part of CEB and part of CEE remain part of Hodge Hill Constituency until ward and parliamentary boundaries are coterminous. These streets will be held on a separate register to aid identification should there be a Parliamentary by election before then.
			Total for Ward: BORDESLEY GREEN	6906	41	6947	4	

There were no suggested changes to these proposals following consultation

Ward: BOURNBROOK & SELLY PARK WARD - ORIGINAL PROPOSAL

Polling District	Consisting of (old PD letters)	Polling Place	Polling Station	Projected Electorate (2021)	Planning Policy Commitments (Nov 16) estimated no of electors	Total Electorate	Number of Polling Stations	Recommendations of the Acting Returning Officer
BSP1	CYC part (919 electors) CYD part 2474 electors) CYE part (156 electors)	Polling District	Tiverton Academy School	3549	330	3879	2	Polling district register will be split into 2 parts with both stations at Tiverton Academy School
BSP2	CYD part (155 electors) CYE part (540 electors) CYF part (1215 electors)	Polling District	BAYC Conference Centre	1910	77	1987	1	
BSP3	CYEpart (626 electors) CYF part (64 electors) CYI part (1820 electors)	Polling District	Selly Park Technology College for Girls (Sports Hall)	2510	109	2619	2	Polling district register will be split into 2 parts with both stations at Selly Park Technology College for Girls (Sports Hall)
BSP4	CYC part (544 electors) CYG all	Polling District	Raddlebarn Primary School	2195	0	2195	2	
			Total for Ward: BOURNBROOK & SELLY PARK	10164	516	10680	7	

Ward: BOURNBROOK & SELLY PARK WARD - REVISED PROPOSAL

Polling District	Consisting of (old PD letters)	Polling Place	Polling Station	Projected Electorate (2021)	Planning Policy Commitments (Nov 16) estimated no of electors	Total Electorate	Number of Polling Stations	Suggested change to ARO recommendation
BSP1	CYC part (1436 electors) CYD part 2501 electors) CYE part (600 electors) CYG part (44 electors)	Polling District	Tiverton Academy School	4581	330	4911	3	Suggestion made to move part of BSP4 (589 electors) and part of BSP3 (444 electors) into BSP1. Tiverton Academy already acts as a treble Polling Station so could accommodate the increased number of electors. Polling district register will be split into 3 parts with 3 stations at Tiverton Academy School.
BSP2	CYD part (155 electors) CYE part (540 electors) CYF part (1215 electors)	Polling District	BAYC Conference Centre	1910	77	1987	1	Suggestion made to move Bournbrook Road (269 electors) into BSP2, but Tiverton Academy is much nearer for electors, so left in BSP1. It would also make BSP2 a double Polling Station.

BSP3	CYEpart (209 electors) CYF part (48 electors) CYI part (1810 electors)	Polling District	St. Edwards Catholic Primary School	2067	109	2176	1	444 electors moved from BSP3 into BSP1 per suggestion after consultation. Also suggestion made to use St Edwards Catholic Primary School or St. Paul's Convent instead of Selly Park Technology College as limited parking. However, although Selly Tech College is more central it is not available. St Edwards Catholic Primary School to be used instead.
BSP4	CYG part (1606 electors)	Polling District	Raddlebarn Primary School	1606	0	1606	1	Suggestion made that part of BSP4 (589 electors) move into BSP1.
			Total for Ward: BOURNBROOK & SELLY PARK	10164	516	10680	6	

Ward: BOURNVILLE & COTTERIDGE WARD - ORIGINAL PROPOSAL

Polling District	Consisting of (old PD letters)	Polling Place	Polling Station	Projected Electorate (2021)	Planning Policy Commitments (Nov 16) estimated no of electors	Total Electorate	Number of Polling Stations	Recommendations of the Acting Returning Officer
BOC1	CFA part (85 electors) CYC part (0 electors) CYH all CYG part (0 electors)	Polling District	Christian Life Centre	840	936	1776	1	
BOC2	CFA part (1981 electors) CFB part (172 electors)	Polling District	Dame Elizabeth Hall, Firbank Close	2153	28	2181	2	Polling district register will be split into 2 parts with both stations at Dame Elizabeth Hall
BOC3	CFL all	Polling District	Methodist Church Hall, Cob Lane	1628	0	1628	1	The area previously known as part of CUM remains part of Northfield Constituency until ward and parliamentary boundaries are coterminous. These streets will be held on a separate register to aid identification should there be a Parliamentary by election before then.
BOC4NO	CUM part (452 electors)		Methodist Church Hall, Cob Lane	452	0	452		
BOC5	CFB part (361 electors) CFC all CFE part (596 electors)	Polling District	Village Hall, Woodland Park Road	2310	0	2310	2	Polling district register will be split into 2 parts with both stations at Village Hall
BOC6	CFB part (1300 electors) CFF part (491 electors)	Polling District	Kings Norton Girls School	1791	156	1947	1	Polling district register will be split into 2 parts with both stations at Kings Norton Girls School


BOC7	CFE part (1013 electors) CFF part (1043 electors) CFG part (81 electors)	Polling District	Friends Meeting House, 23A Watford Road	2137	0	2137	2	Polling district register will be split into 2 parts with both stations at Friends Meeting House
BOC8	CFD all CFE part (553 electors)	Polling District	Masefield Wellbeing Hall	1928	12	1940	1	
			Total for Ward: BOURNVILLE & COTTERIDGE WARD	13239	1132	14371	10	

Polling District	Consisting of (old PD letters)	Polling Place	Polling Station	Projected Electorate (2021)	Planning Policy Commitments (Nov 16) estimated no of electors	Total Electorate	Number of Polling Stations	Recommendations of the Acting Returning Officer
BKH1HG	CSD part (1711 electors)	Polling District	Baptist Church Hall, High Street	1711	38	1749	1	The area previously known as part of CSD remains part of Hall Green Constituency until ward and parliamentary boundaries are coterminous. These streets will be held on a separate register to aid identification should there be a Parliamentary by election before then.

BKH2HG

BKH4	CGB all CGC all CGL part (362 electors)	Polling District	Allens Croft Primary School	3485	99	3584	2	Polling district register will be split
------	---	---------------------	-----------------------------	------	----	------	---	---

P1aO scn167.20g



Ward: BROMFORD AND HODGE HILL- ORIGINAL PROPOSAL

Polling District	Consisting of (old PD letters)	Polling Place	Polling Station	Projected Electorate (2021)	Planning Policy Commitments (Nov 16) estimated no of electors	Total Electorate	Number of Polling Stations	Recommendations of the Acting Returning Officer
BHH1	CMD all CME part (0 electors)	Polling District	Firs and Bromford Community Wellbeing Hub	1909	-343	1566	1	
BHH2	CMC all CMH part (512 electors)	Polling District	Hodge Hill Primary	3811	117	3928	2	Polling district register will be split into 2 parts with both stations at Hodge Hill Primary
BHH3	CME part(2005 electors)	Polling District	Firs Primary School	2005	0	2005	1	
BHH4	CMG part (1771 electors) CMH part (802 electors)	Polling District	Colebourne Primary School	2573	0	2573	2	Polling district register will be split into 2 parts with both stations at Colebourne Primary School
BHH5	CME part (30 electors) CMF all CMG part (653 electors) CMH part (270 electors) CZA part (56 electors) CZB part (427 electors)	Polling District	Heathlands Primary Academy	3394	0	3394	2	Polling district register will be split into 2 parts with both stations at Heathlands Primary Academy
			Total for Ward: BROMFORD AND HODGE HILL	13692	-226	13466	8	

Polling District	Consisting of (old PD letters)	Polling Place	Polling Station	Projected Electorate (2021)	Planning Policy Commitments (Nov 16) estimated no of electors	Total Electorate	Number of Polling Stations	Suggested change to ARO recommendation
BHH1	CMD all							

BHH4	CMF part (194 electors) CMG all CMH part (409 electors)	Polling District	Colebourne Primary School	3025	0	3025	2	See BHH2 above. Also suggested for a better natural fit for electors based on natural boundaries and school catchments areas. Adding the following streets from BHH5 - Rymond Road, Arran Road, Fowey Road, Hodge Hill Road, Falmouth Road, Maryland Avenue, and Bucklands End Lane. 847 electors moved from BHH5 into BHH4.
BHH5	CME part (30 electors) CMF part (1764 electors) CMH part (270 electors) CVA part (56 electors) CZB part (427 electors)	Polling District	Heathlands Primary Academy	2547	0	2547	2	See BHH4 above
			Total for Ward: BROMFORD AND HODGE HILL	13692	-226	13466	9	

Ward: CASTLE VALE -ORIGINAL PROPOSAL

Polling District	Consisting of (old PD letters)	Polling Place	Polling Station	Projected Electorate (2021)	Planning Policy Commitments (Nov 16) estimated no of electors	Total Electorate	Number of Polling Stations	Recommendations of the Acting Returning Officer
CAV1	DLC part (556 electors) DLF part (10 electors) DLH part (1068 electors)	Polling District	Castle Vale Nursey School & Childrens Centre	1634	0	1634	1	
CAV2	DLG all DLH part (202 electors)	Polling District	Pegasus Primary School	3041	72	3113	2	Polling district register will be split into 2 parts with both stations at Pegasus Primary School
CAV3	DLC part (2134 electors)	Polling District	Chivenor Primary School	2134	0	2134	1	This station has very low turnout so left as one station. Will be reviewed after each election
			Total for Ward: CASTLE VALE	6809	72	6881	4	

Ward: DRUIDS HEATH & MONYHULL- ORIGINAL PROPOSAL

Polling District	Consisting of (old PD letters)	Polling Place	Polling Station	Projected Electorate (2021)	Planning Policy Commitments (Nov 16) estimated no of electors	Total Electorate	Number of Polling Stations	Recommendations of the Acting Returning Officer
DHM1	CGD all CGE all CGL part (300 electors)	Polling District	Broadmeadow Junior School	3074	0	3,074	2	Polling district register will be split into 2 parts with both stations at Broadmeadow Junior School
DHM2	CGH part (560 electors) CGK all CGL part (270 electors)	Polling District	Monyhull Church	1870	0	1,870	1	
DHM3	CGF all	Polling District	Manningford Hall	1604	0	1,604	1	
DHM4	CGG all	Polling District	Maypole Youth and Community Centre	1360	44	1,404	1	
			Total for Ward: DRUIDS HEATH & MONYHULL	7908	44	7952	5	

Ward: DRUIDS HEATH & MONYHULL - REVISED PROPOSAL

Polling District	Consisting of (old PD letters)	Polling Place	Polling Station	Projected Electorate (2021)	Planning Policy Commitments (Nov 16) estimated no of electors	Total Electorate	Number of Polling Stations	Suggested change to ARO recommendation
DHM1	CGD part (1645 electors) CGL part (300 electors)	Polling District	Broadmeadow Junior School	1945	0	1,945	1	Suggested splitting DHM1 to reinstate the previous CGE polling district and Bells Farm Primary School. Broad Meadow Junior School is already a busy station - it accommodates a single station for BCC and Bromsgrove District Council. ARO to create new DHM5 and move 1129 electors.
DHM2	CGK all	Polling District	Monyhull Church	1040	0	1,040	1	Suggested reinstating St Albans Catholic Primary School as a polling district due to distance, no available public transport and voter demographics. ARO to create new DHM3 and move 830 electors.
New DHM3	CGL part (270 electors) CGH part (560 electors)	Polling District	St Alban's Catholic Primary School	830	0	830	1	See DHM2
Renamed DHM4	CGG all	Polling District	Maypole Youth and Community Centre	1360	44	1,404	1	No changes suggested
New DHM5	CGD part (46 electors) CGE all	Polling District	Bells Farm Primary School	1129	0	1,129	1	See DHM1
Renamed DHM6	CGF all	Polling District	Manningford Hall	1604	0	1,604	1	No changes suggested
Total for Ward: DRUIDS HEATH & MONYHULL				7908	44	7952	6	

Ward: EDGBASTON -ORIGINAL PROPOSAL

Polling District	Consisting of (old PD letters)	Polling Place	Polling Station	Projected Electorate (2021)	Planning Policy Commitments (Nov 16) estimated no of electors	Total Electorate	Number of Polling Stations	Recommendations of the Acting Returning Officer
EDG1	CHB part(2111 electors)	Polling District	Chad Vale Primary School	2111	18	2129	2	Polling district register will be split into 2 parts with both stations at Chad Vale Primary School
EDG2	CHB part (348 electors) CHH all	Polling District	Friends Meeting House, corner of George Road/St James Road	1435	285	1720	1	
EDG3	CHG all	Polling District	Oasis Academy Woodview	1133	0	1133	1	
EDG4	CHC all CHB part (113 electors)	Polling District	Newman House	1565	7	1572	1	
EDG5	CHF all	Polling District	Walker Memorial Hall	1503	95	1598	1	
EDG6	CHE part (1659 electors)	Polling District	St. Mary and Ambrose Church Hall	1659	277	1936	1	St. Mary and Ambrose Church Hall is named as the Polling Place as this venue is located out of the ward the polling district relates to. There is no venue suitable within the new Polling district and the electors are familiar with casting their vote here.
EDG7	CHD all CHE part (515 electors) CHJ all	Polling District	St. Francis Hall, Edgbaston Park Road	1565	87	1652	1	
			Total for Ward: EDGBASTON	10971	769	11740	8	

Polling District	Consisting of (old PD letters)	Polling Place	Polling Station	Projected Electorate (2021)	Planning Policy Commitments (Nov 16) estimated no of electors	Total Electorate	Number of Polling Stations	Suggested change to ARO recommendation
EDG1	CHB part (2111 electors)	Polling District	Chad Vale Primary School	2111	18	2129	2	No changes suggested
EDG2	CHB part (348 electors) CHH all	Polling District	Friends Meeting House, corner of George Road/St James Road	1435	285	1720	1	No changes suggested
EDG3	CHG all	Polling District	Oasis Academy Woodview	1133	0	1133	1	No changes suggested
EDG4	CHC all CHB part (113 electors) CHJ all	Polling District	Newman House	1827	7	1834	1	Suggested Roman Way Estate (previously CHJ) in EDG7 be moved to EDG4 for ease of access. 262 CHJ electors included.
EDG5	CHF all	Polling District	Walker Memorial Hall	1503	95	1598	1	No changes suggested
EDG6	CHE all	Polling District	St. Mary and Ambrose Church Hall	2174	277	2451	2	Suggested reinstating previous CHE polling district as electors have voted at St Mary and St Ambrose Church Hall for in mfh1.855727.R TD1.9wed. iTD12B parsrwith both sStationsd at St. Mary and Ambrose Church Hall
HDF all-81-214(Polling)TJ1.5663 -1.241 TD(District)Tj5.3373 1.241 TD(St.Francis(Hal, Edgbastons)Tj0 -1.241 TDPark (Road)Tj164.573 .6265 TD7898)-2712.38(7)-4								

Ward: ERDINGTON

Polling District	Consisting of (old PD letters)	Polling Place	Polling Station	Projected Electorate (2021)	Planning Policy Commitments (Nov 16) estimated no of electors	Total Electorate	Number of Polling Stations	Recommendations of the Acting Returning Officer
ERD1	CIB all CIA part (474 electors) COI part (108 electors)	Polling District	St. Margaret's Church, Jarvis Road	3825	164	3989	2	Polling district register will be split into 2 parts with both stations at St. Margaret's Church
ERD2	CIC all	Polling District	Erdington Methodist Church, Wesley Road	1822	11	1833	1	
ERD3	CIE all	Polling District	Erdington United Reformed Church, Holly Lane	2268	244	2512	2	Polling district register will be split into 2 parts with both stations at Erdington United Reformed Church
ERD4	CIF part (2783)	Polling District	Yenton Primary School	2783	94	2877	2	Polling district register will be split into 2 parts with both stations at Yenton Primary School
ERD5	CID all	Polling District	Barney's Children's Centre , St. Barnabas CE Primary School	3191	285	3476	2	Polling district register will be split into 2 parts with both stations at Barney's Children's Centre
			Total for Ward: ERDINGTON	13,889	798	14,687	9	

Ward: ERDINGTON-REVISED PROPOSAL

Polling District	Consisting of (old PD letters)	Polling Place	Polling Station	Projected Electorate (2021)	Planning Policy Commitments (Nov 16) estimated no of electors	Total Electorate	Number of Polling Stations	Suggested change to ARO recommendation
ERD1	CIB all CIA part (474 electors) COI part (108 electors)	Polling District	St. Margaret's Church, Jarvis Road	3825	164	3989	2	Suggested splitting PD north of Goosemoor Lane and using New Oscott Village as the polling station. This was put to the residents association and the request rejected as they want the village to remain a secure environment. Therefore left as original ARO proposal.
ERD2	CIC all	Polling District	Erdington Methodist Church, Wesley Road	1822	11	1833	1	No suggested changes
ERD3	CIE all	Polling District	Erdington United Reformed Church, Holly Lane	2268	244	2512	2	No suggested changes
ERD4	CIF part (2783)	Polling District	Yenton Primary School	2783	94	2877	2	No suggested changes
ERD5	CID all	Polling District	Barney's Children's Centre , St. Barnabas CE Primary School	3191	285	3476	2	No suggested changes
			Total for Ward: ERDINGTON	13,889	798	14,687	9	

Ward: FRANKLEY GREAT PARK - ORIGINAL PROPOSAL

Polling District	Consisting of (old PD letters)	Polling Place	Polling Station	Projected Electorate (2021)	Planning Policy Commitments (Nov 16) estimated no of electors	Total Electorate	Number of Polling Stations	Recommendations of the Acting Returning Officer
FGP1	CQA all	Polling District	Reaside Centre, Ormond Road	2064	0	2064	1	Only just over 2000 electors - left as a single but electorate reviewed prior to each election
FGP2	CQB all	Polling District	Holly Hill School and Church Centre	1445	0	1445	1	
FGP3	CQC all	Polling District	Frogmill Community Centre (Forestdale Primary School)	1736	0	1736	1	
FGP4	CQD all CQFpart (158 electors) CQG part (68 electors)	Polling District	Hollymoor Community Church	2688	333	3021	2	Polling district register will be split into 2 parts with both stations at Hollymoor Community Church
			Total for Ward: FRANKLEY GREAT PARK	7933	333	8266	5	

There were no suggested changes to these proposals following consultation

The streets contained in the Parish of New Frankley in Birmingham are within the new ward of Frankley Great Park, as the boundaries are coterminous the polling districts for both ward and Parish are the same.

Parish: NEW FRANKLEY IN BIRMINGHAM -ORIGINAL PROPOSAL

Polling District	Consisting of (old PD letters)	Polling Place	Polling Station	Projected Electorate (2021)	Planning Policy Commitments (Nov 16) estimated no of electors	Total Electorate	Number of Polling Stations	Recommendations of the Acting Returning Officer
FGP1	CQA all	Polling District	Reaside Centre, Ormond Road	2064	0	2064	1	Only just over 2000 electors - left as a single but electorate reviewed prior to each election
FGP2	CQB all	Polling District	Holly Hill School and Church Centre	1445	0	1445	1	
FGP3	CQC all	Polling District	Frogmill Community Centre (Forestdale Primary School)	1736	0	1736	1	
			Total for Parish: NEW FRANKLEY IN BIRMINGHAM	5245	0	5245	3	

There were no suggested changes to these proposals following consultation

Ward: GARRETTS GREEN -ORIGINAL PROPOSAL

Polling District	Consisting of (old PD letters)	Polling Place	Polling Station	Projected Electorate (2021)	Planning Policy Commitments (Nov 16) estimated no of electors	Total Electorate	Number of Polling Stations	Recommendations of the Acting Returning Officer
GAG1	DFC part (1847 electors)	Polling District	The Oval Primary School	1847	0	1847	1	
GAG2	DFC part (250 electors) DFF all	Polling District	Oasis Academy Blakenhale Junior School (HUB)	1704	165	1869	1	
GAG3	DFE part (1076 electors) DAD part (624 electors)	Polling District	Cockshut Technology College	1700	0	1700	1	
GAG4	DAD part(1589 electors)	Polling District	Sheldon Community Centre	1589	44	1633	1	
			Total for Ward: GARRETTS GREEN	6840	209	7049	4	

There were no suggested changes to these proposals following consultation

Ward: GLEBE FARM AND TILE CROSS -ORIGINAL PROPOSAL

Polling District	Consisting of (old PD letters)	Polling Place	Polling Station	Projected Electorate (2021)	Planning Policy Commitments (Nov 16) estimated no of electors	Total Electorate	Number of Polling Stations	Recommendations of the Acting Returning Officer
GFT1	DMF part (747 electors) DMG part (1038 electors) DMI part (324 electors)	Polling District	St Cuthbert Catholic Primary School	2109	26	2135	2	Polling district register will be split into 2 parts with both stations at St Cuthbert Catholic Primary School
GFT2YA	DFA part (183 electors) DFH all (3203)	Polling District	Audley Primary School	3386	29	3415	2	Polling district register will be split into 2 parts with both stations at Audley Primary School. The areas previously known as part of DFA and DFH remains part of Yardley Constituency until ward and parliamentary boundaries are coterminous. These streets will be held on a separate register to aid identification should there be a Parliamentary by election before then.
GFT3	CZC all CZD all	Polling District	Lea Forest Primary Academy	3422	0	3422	2	Polling district register will be split into 2 parts with both stations at Lea Forest Primary Academy.
GFT4	CZE part (1674 electors) CZH part (975 electors)	Polling District	Kitts Green Evangelical Church	2649	53	2702	2	Polling district register will be split into 2 parts with both stations at Kitts Green Evangelical Church
GFT5	CZF all CZG all	Polling District	Shirestone Community School	3436	12	3448	2	Polling district register will be split into 2 parts with both stations at Shirestone Community School
			Total for Ward: GLEBE FARM AND TILE CROSS	15002	120	15122	10	

Ward: GLEBE FARM AND TILE CROSS -REVISED PROPOSAL

Polling District	Consisting of (old PD letters)	Polling Place	Polling Station	Projected Electorate (2021)	Planning Policy Commitments (Nov 16) estimated no of electors	Total Electorate	Number of Polling Stations	Suggested change to ARO recommendation
GFT1	DMF part (747 electors) DMG part (1038 electors) DMI part (324 electors)	Polling District	St Cuthbert Catholic Primary School	2109	26	2135	2	No changes suggested
GFT2YA	DFA part (183 electors) DFH all (3203)	Polling District	Audley Primary School	3386	29	3415	2	No changes suggested
GFT3	CZC 1409 CZD 1	Polling District	Audley Primary School	1410	0	1410	1	Suggested splitting GFT3 so as to reinstate CZC and CZD with the electors voting either at Audley Primary School or Glebe Farm Library (both venues being outside the polling district and constituency boundaries). New GFT3 created - 1410 electors.
New GFT4	CZD part (2012)	Polling District	Lea Forest Primary Academy	2012	0	2012	1	See GFT3. New CFT4 created containing 2012 electors.
Renamed GFT5	CZE part (1674 electors) CZH part (975 electors)	Polling District	Kitts Green Evangelical Church	2649	53	2702	2	No changes suggested
Renamed GFT6	CZF all CZG all	Polling District	Shirestone Community School	3436	12	3448	2	No changes suggested
			Total for Ward: GLEBE FARM AND TILE CROSS	15002	120	15122	10	

Ward: GRAVELLY HILL -ORIGINAL PROPOSAL

Polling District	Consisting of (old PD letters)	Polling Place	Polling Station	Projected Electorate (2021)	Planning Policy Commitments (Nov 16) estimated no of electors	Total Electorate	Number of Polling Stations	Recommendations of the Acting Returning Officer
GRH1	DGG part (281 electors) DGH part (315 electors) DGI part (704 electors)	Polling District	St. Mary & St. John Catholic Primary School (Junior) Beaufort Road	1300	14	1314	1	
GRH2	DGI part (925 electors) DGJ part (789 electors) DLI part (850 electors)	Polling District	St. Mary & St. John Catholic Primary School (Infants) Gravelly Hill North	2564	22	2586	2	Polling district register will be split into 2 parts with both stations at St. Mary & St. John Catholic Primary School (Infants)
GRH3	DGJ part (488 electors) (DLA part (1268 electors) DLI part (1039 electors)	Polling District	Erdington Hall Primary School	2795	0	2795	2	Polling district register will be split into 2 parts with both stations at Erdington Hall Primary School
			Total for Ward: GRAVELLY HILL	6659	36	6695	5	

Ward: GRAVELLY HILL-REVISED PROPOSALS

Polling District	Consisting of (old PD letters)	Polling Place	Polling Station	Projected Electorate (2021)	Planning Policy Commitments (Nov 16) estimated no of electors	Total Electorate	Number of Polling Stations	Suggested change to ARO recommendation
GRH1	DGH part (315 electors) DGI part (704 electors)	Polling District	St. Mary & St. John Catholic Primary School (Junior) Beaufort Road	1019	14	1033	1	Electors in old PD DGG would find it easier to get to the polling station in GRH2 by travelling down Gravelly Hill and being able to turn left into the polling station rather than across the traffic flow
GRH2	DGG part (281 electors) DGI part (925 electors) DGJ all	Polling District	St. Mary & St. John Catholic Primary School (Infants) Gravelly Hill North	2480	22	2502	2	281 elector moved from GRH1 to GRH 2 per above. Electors to the north of Erdington Hall Road would find it easier to vote at SS Mary & John on Gravelly Hill than at Erdington Hall School. 487 electors moved from GRH3 to GRH2
GRH3	DLA all DLI all	Polling District	Erdington Hall Primary School	3160	0	3160	2	Voters in Minstead Road, Oval Road Compton Road area would find it easier to vote at Erdington Hall School than SS Mary & John. 570 electors moved from GRH2 to GRH3
			Total for Ward: GRAVELLY HILL	6659	36	6695	5	

Polling District	Consisting of (old PD letters)	Polling Place	Polling Station	Projected Electorate (2021)	Planning Policy Commitments (Nov 16) estimated no of electors	Total Electorate	Number of Polling Stations	Recommendations of the Acting Returning Officer
HGN1	CJA part (219 electors) DEE part (3366 electors)		Tyseley Community Centre	3585	62	3647		
HGN2YA	CAA part (126)		Tyseley Community Centre	126	0	126		
HGN3	CJA part (1997 electors)	Polling District	Yorkmead Junior and Infant School	1997	13	2010	1	Only just over 20.1.2169 P)

Polling District	Consisting of (old PD letters)	Polling Place	Polling Station	Projected Electorate (2021)	Planning Policy Commitments (Nov 16) estimated no of electors	Total Electorate	Number of Polling Stations	Suggested change to ARO recommendation
HGN1	CJA part (219 electors) DEE part (3366 electors)	Polling District	Tyseley Community Centre	3585	62	3647		
HGN2YA	CAA part (126)		Tyseley Community Centre	126	0	126		
HGN3	CJA part (1991 electors)		Yorkmead Junior and Infant School	1991	13	2004	1	6 electors moved from HGN3 to

Polling District	Consisting of (old PD letters)	Polling Place	Polling Station	Projected Electorate (2021)	Planning Policy Commitments (Nov 16) estimated no of electors	Total Electorate	Number of Polling Stations	Recommendations of the Acting Returning Officer
HGS1	CJD part (285 electors) CJE all (1442 electors) CJH part (218 electors)	Polling District						

Ward: HALL GREEN SOUTH -REVISED PROPOSAL

Polling District	Consisting of (old PD letters)	Polling Place	Polling Station	Projected Electorate (2021)	Planning Policy Commitments (Nov 16) estimated no of electors	Total Electorate	Number of Polling Stations	Recommendations of the Acting Returning Officer
HGS1	CJD part (285 electors) CJE all (1442 electors) CJH part (218 electors)	Polling District	St. Peter's Church Hall	1945	0	1945	1	
HGS2	CJH part (1169 electors) CJI part (901 electors)	Polling District	Highfield Hall Community Club	2070	0	2070	1	Trinity URC has been sold and we are no longer able to use it as a polling station. Highfield Hall CC identified and is suitable and available
HGS3	CJI part (3935 electors)	Polling District	Chilcote Primary School	3935	0	3935	2	Polling district register will be split into 2 parts with both stations at Chilcote Primary School
			Total for Ward: HALL GREEN SOUTH	7,950	0	7,950	4	

Ward: HANDSWORTH -ORIGINAL PROPOSAL

Polling District	Consisting of (old PD letters)	Polling Place	Polling Station	Projected Electorate (2021)	Planning Policy Commitments (Nov 16) estimated no of electors	Total Electorate	Number of Polling Stations	Recommendations of the Acting Returning Officer
HAN1	CKG part (9 electors) CKH part (653 electors) CKI part (416 electors) CKJ part (165 electors) CRE part (32 electors)	Polling District	Rookery Sports & Art Centre (Rookery School)	1275	0	1275	1	
HAN2	CRF all	Polling District	Wilkes Green Infant School	2023	45	2068	1	Only just over 2000 electors - left as a single but electorate reviewed prior to each election
HAN3	CRJ all	Polling District	Grove School	2617	11	2628	2	Polling district register will be split into 2 parts with both stations at Grove School
HAN4	CRE part (0 electors) CRI part (1119 electors)	Polling District	Welford Primary School (Community Room)	1119	0	1119	1	
			Total for Ward: HANDSWORTH	7034	56	7090	5	

Polling District	Consisting of (old PD letters)	Polling Place	Polling Station	Projected Electorate (2021)	Planning Policy Commitments (Nov 16) estimated no of electors	Total Electorate	Number of Polling Stations	Suggested change to ARO recommendation
HAN1	CKG part (9 electors) CKH part (653 electors) CKI part (416 electors) CKJ part (165 electors) CRE part (32 electors)	Polling District	Rookery Sports & Art Centre (Rookery School)	1275	0	1275	1	See HAN4
HAN2	CRF all	Polling District	Wilkes Green Infant School	2023	45	2068	1	See HAN4
HAN3	CRJ all	Polling District	Grove School	2617	11	2628	2	No changes suggested
HAN4	CRE part (0 electors) CRI part (1119 electors)	Polling District	Welford Primary School (Community Room)	1119	0	1119	1	Suggested moving Handsworth Park (formerly CRE) into either HAN1 or HAN2. There are currently 5 electors in CRE on Hamstead Road 0

Ward: HANDSWORTH WOOD-ORIGINAL PROPOSALS

Polling District	Consisting of (old PD letters)	Polling Place	Polling Station	Projected Electorate (2021)	Planning Policy Commitments (Nov 16) estimated no of electors	Total Electorate	Number of Polling Stations	Recommendations of the Acting Returning Officer
HAW1	CKA all CKF part (124 electors) CKG part (140 electors)	Polling District	St. John Wall Catholic School	1858	0	1858	1	
HAW2	CKB all	Polling District	Hamstead Hall Academy	1759	0	1759	1	
HAW3	CKC all CKD all	Polling District	Elmwood United Reformed Church or Grestone Primary School	4014	45	4059	2	Polling district register will be split into 2 parts with both stations at Elmwood United Reformed Church or Grestone Primary School. Only just over 4000 electors - left as a double but electorate reviewed prior to each election
HAW4	CKG part (240 electors) CKI part (2250 electors)	Polling District	The Good Shepherd Hall	2490	304	2794	2	Polling district register will be split into 2 parts with both stations at The Good Shepherd Hall
HAW5	CKE all CKJ part (1976 electors) CRA part (457 electors)	Polling District	St. Teresa's Catholic Primary School	3672	0	3672	2	Polling district register will be split into 2 parts with both stations at St. Teresa's Catholic Primary School
			Total for Ward: HANDSWORTH WOOD	13793	349	14142	8	

Polling District	Consisting of (old PD letters)	Polling Place	Polling Station	Projected Electorate (2021)	Planning Policy Commitments (Nov 16) estimated no of electors	Total Electorate	Number of Polling Stations	Suggested change to ARO recommendation
HAW1	CKA all CKF part (124 electors) CKG part (140 electors)	Polling District	St. John Wall Catholic School	1858	0	1858	1	No changes suggested

Ward: HARBORNE-ORIGINAL PROPOSAL

Polling District	Consisting of (old PD letters)	Polling Place	Polling Station	Projected Electorate (2021)	Planning Policy Commitments (Nov 16) estimated no of electors	Total Electorate	Number of Polling Stations	Recommendations of the Acting Returning Officer
HAR1	CLA all	Polling District	Moor Pool Hall	3181	0	3181	2	Polling district register will be split into 2 parts with both stations at Moor Pool Hall
HAR2	CCF part (148 electors) CLD part (769 electors) CLG part (376 electors) CXE all	Polling District	Welsh House Farm Community School	3536	21	3557	2	Polling district register will be split into 2 parts with both stations at Welsh House Farm Community School
HAR3	CLD part (1134 electors) CLG part (564 electors)	Polling District	St. Peter's CE Primary School	1698	28	1726	1	
HAR4	CLB all CLC all	Polling District	Harborne Primary School, Infant Hall	2314	18	2332	2	Polling district register will be split into 2 parts with both stations at Harborne Primary School, Infant Hall
HAR5	CLE all CLF all	Polling District	St. Mary's Catholic Primary School	2428	22	2450	2	Polling district register will be split into 2 parts with both stations at St. Mary's Catholic Primary School
HAR6	CLH all	Polling District	Grove Hall, Grove Lane	2473	112	2585	2	Polling district register will be split into 2 parts with both stations at Grove Hall
			Total for Ward: HARBORNE	15630	201	15831	11	

Polling District	Consisting of (old PD letters)	Polling Place	Polling Station	Projected Electorate (2021)	Planning Policy Commitments (Nov 16) estimated no of electors	Total Electorate	Number of Polling Stations	Suggested change to ARO recommendation
HAR1	CLA part (1383 electors)	Polling District	New PS to be identified - Lordswood Girls School or Hagley Retirement Village	1383	0	1383	1	Exisiting PD split at Gillhurst Road - to the north voting at new PS as per proposal
HAR2	CLA part (1798 electors)	Polling District	Moor -orc3y4Gly 1		-ct Distri			

Ward: HEARTLANDS -ORIGINAL PROPOSAL

Polling District	Consisting of (old PD letters)	Polling Place	Polling Station	Projected Electorate (2021)	Planning Policy Commitments (Nov 16) estimated no of electors	Total Electorate	Number of Polling Stations	Recommendations of the Acting Returning Officer
HEA1	CEG part (2044electors)	Polling District	Allotments Pavillion, Leisure Gardens	2044	0	2044	1	Only just over 2000 electors - left as a single but electorate reviewed prior to each election
HEA2	CEA part(1046 electors) CEF all	Polling District	Alston Primary School	3856	0	3856	2	Polling district register will be split into 2 parts with both stations at Alston Primary School
HEA3	CEE part (1263)	Polling District	Newbridge Baptist Church Hall	1263	16	1279	1	
			Total for Ward: HEARTLANDS	7163	16	7179	4	

Ward: HEARTLANDS - REVISED PROPOSALS

Polling District	Consisting of (old PD letters)	Polling Place	Polling Station	Projected Electorate (2021)	Planning Policy Commitments (Nov 16) estimated no of electors	Total Electorate	Number of Polling Stations	Suggested change to ARO recommendation
HEA1	CEG part (2044 electors)	Polling District	Allotments Pavillion, Leisure Gardens	2044	0	2044	1	
HEA2	CEF all	Polling District	Alston Primary School	2810	0	2810	2	See HEA4 - CEA (1046 electors) moved to new PD HEA4
HEA3	CEE part (1263 electors)	Polling District	Newbridge Baptist Church Hall	1263	16	1279	1	no change
HEA4	CEA part(1046 electors)	Polling District	To be confirmed	1046	0	1046	1	Suggested creating separate polling district along the lines of CEA polling district as current proposals would require the electors to cross a main arterial road.New PD created with 1046 CEA electors. Polling station venue to be confirmed.
			Total for Ward: HEARTLANDS	7163	16	7179	5	

Ward: HIGHTERS HEATH -ORIGINAL PROPOSAL

Polling District	Consisting of (old PD letters)	Polling Place	Polling Station	Projected Electorate (2021)	Planning Policy Commitments (Nov 16) estimated no of electors	Total Electorate	Number of Polling Stations	Recommendations of the Acting Returning Officer
HIH1	CDG part (804 electors) CDH part (1247 electors)	Polling District	Maypole Methodist Church Hall	2051	0	2051	1	Only just over 2000 electors - left as a single but electorate reviewed prior to each election
HIH2	CDE part (253 electors) CDG part (133 electors) CDL all	Polling District	Highters Heath Community School	2535	0	2535	2	Polling district register will be split into 2 parts with both stations at Highters Heath Community School
HIH3	CDH part (192 electors) CDI all	Polling District	Immanuel Church Hall	3418	38	3456	2	Polling district register will be split into 2 parts with both stations at Immanuel Church Hall
			Total for Ward: HIGHTERS HEATH	8004	38	8042	5	

Ward: HIGHTERS HEATH - REVISED PROPOSALS

Polling District	Consisting of (old PD letters)	Polling Place	Polling Station	Projected Electorate (2021)	Planning Policy Commitments (Nov 16) estimated no of electors	Total Electorate	Number of Polling Stations	Suggested change to ARO recommendation
HIH1	CDG part (804 electors) CDH part (1247 electors)	Polling District	Maypole Methodist Church Hall	2051	0	2051	1	No suggested changes
HIH2	CDE part (253 electors) CDG part (133 electors) CDL all	Polling District	Highters Heath Community School	2535	0	2535	2	Suggested change of polling station to enable the school to remain open. Alternative venues proposed - Warstock Community Centre and Yardley Wood Baptist Church. ARO to make inquiries.
HIH3	CDH part (192 electors) CDI all	Polling District	Immanuel Church Hall	3418	38	3456	2	No suggested changes
			Total for Ward: HIGHTERS HEATH	8004	38	8042	5	

Ward: HOLYHEAD - ORIGINAL PROPOSAL

Polling District	Consisting of (old PD letters)	Polling Place	Polling Station	Projected Electorate (2021)	Planning Policy Commitments (Nov 16) estimated no of electors	Total Electorate	Number of Polling Stations	Recommendations of the Acting Returning Officer
HOL1	CKG part (1112 electors) CKH part (863 electors)	Polling District	St Augustines Catholic School	1984	0	1984	1	
HOL2	CKF part (1480 electors) CKG part (30 electors) CKH part (821 electors)	Polling District	St James CE Primary School	2331	40	2371	2	Polling district register will be split into 2 parts with both stations at St James CE Primary School
HOL3LA	DBA all DBB part (1107 electors)	Polling District	Wattville Primary School	2470	20	2490	2	Polling district register will be split into 2 parts with both stations at Wattville Primary School. The areas previously known as DBA and part of DBB remain part of Ladywood Constituency until ward and parliamentary boundaries are coterminous. These streets will be held on a separate register to aid identification should there be a Parliamentary by election before then.
			Total for Ward: HOLYHEAD	6785	60	6845	5	

There were no suggested changes to these proposals following consultation

Polling District	Consisting of (old PD letters)	Polling Place	Polling Station	Projected Electorate (2021)	Planning Policy Commitments (Nov 16) estimated no of electors	Total Electorate	Number of Polling Stations	Recommendations of the To be identified	cer0 -107i.944 9.96 -58.57892 .79301ting[KN 0
------------------	--------------------------------	---------------	-----------------	-----------------------------	---	------------------	----------------------------	---	---



Ward: KINGS NORTON NORTH- REVISED PROPOSALS

Polling District	Consisting of (old PD letters)	Polling Place	Polling Station	Projected Electorate (2021)	Planning Policy Commitments (Nov 16) estimated no of electors	Total Electorate	Number of Polling Stations	Suggested change to ARO recommendation
KNN1	CUC part (785 electors) CNA all	Polling District	Wychall Primary School	2083	0	2083	1	Suggested KNN1 be merged with KNN2 with electors voting at Wychall Primary school. KNN1 785 electors & KNN2 1298 electors - new total electorate 2083. Only just over 2000 electors - left as a single but electorate reviewed prior to each election.
Renamed KNN2	CNE part (1 elector) CNH part (2484 electors)	Polling District	Kings Norton Primary (JI) School	2485	87	2572	2	No changes suggested - PDs renamed as per KNN1 and KNN2 merged.
Renamed KNN3SO	CGD part (10 electors)		Kings Norton Primary (JI) School	10	0	10		
Renamed KNN4	CNB all CNC part (1705 electors)	Polling District	Fairway Primary School	3180	15	3195	2	Comment that this polling station is not particularly central, but no suitable alternative suggested. No changes. PD renamed as per KNN1 and KNN2 merged.
			Total for Ward: KINGS NORTON NORTH	7758	102	7860	5	

Ward: KINGS NORTON SOUTH- ORIGINAL PROPOSAL

Polling District	Consisting of (old PD letters)	Polling Place	Polling Station	Projected Electorate (2021)	Planning Policy Commitments (Nov 16) estimated no of electors	Total Electorate	Number of Polling Stations	Recommendations of the Acting Returning Officer
KNS1	CNG all	Polling District	Our Place Kings Norton at Greaves Hall	1411	0	1411	1	
KNS2	CNF all CNH part (724 electors)	Polling District	St. Paul's Catholic Primary School	1599	0	1599	1	
KNS3	CND part (8011 electors) CNE all	Polling District	ARK Rose Primary Academy	3106	319	3425	2	Polling district register will be split into 2 parts with both stations at ARK Rose Primary Academy
KNS4	CND part (1682)	Polling District	Hawkesley Church Pastoral Centre	1682	0	1682	1	
			Total for Ward: KINGS NORTON SOUTH	7798	319	8117	5	

Ward: KINGSTANDING-ORIGINAL PROPOSAL

Polling District	Consisting of (old PD letters)	Polling Place	Polling Station	Projected Electorate (2021)	Planning Policy Commitments (Nov 16) estimated no of electors	Total Electorate	Number of Polling Stations	Recommendations of the Acting Returning Officer
KIN1	COA part (2473 electors) COB part (1481 electors) COC part (30 electors)	Polling District	Kingstanding Methodist Church	3984	22	4006	2	Polling district register will be split into 2 parts with both stations at Kingstanding Methodist Church
KIN2	COB part (1091 electors) COC part (1544 electors) COD part (164 electors)	Polling District	Christ the King Catholic Primary School	2799	9	2808	2	Polling district register will be split into 2 parts with both stations at Christ the King Catholic Primary School
KIN3	COA part (105 electors) COE part (1269 electors)	Polling District	Twickenham Primary School	1374	0	1374	1	
KIN4	COC part (72 electors) COD part (1995 electors) COG part (311 electors)	Polling District	Warren Farm Primary School	2378	90	2468	2	Polling district register will be split into 2 parts with both stations at Warren Farm Primary School
KIN5PB	CVG part (296 electors) CVH part (1637 electors)	Polling District	Hawthorn Junior and Infant School	1933	0	1933	1	The areas previously known as part of CVG and CVH remain part of Perry Barr Constituency until ward and parliamentary boundaries are coterminous. These streets will be held on a separate register to aid identification should there be a Parliamentary by election before then.

KIN6PB	CVF part (99 electors) CVG part (1571 electors) CVH part (8 electors)	Polling District	Greenholm Primary School	1678	56	1734	1	The areas previously known as part of CVF, CVG and CVH remain part of Perry Barr Constituency until ward and parliamentary boundaries are coterminous. These streets will be held on a separate register to aid identification should there be a Parliamentary by election before then.
			Total for Ward: KINGSTANDING	14146	177	14323	9	

Ward: KINGSTANDING - REVISED PROPOSALS

Polling District	Consisting of (old PD letters)	Polling Place	Polling Station	Projected Electorate (2021)	Planning Policy Commitments (Nov 16) estimated no of electors	Total Electorate	Number of Polling Stations	Suggested change to ARO recommendation
KIN1	COA part (1931 electors)	Polling District	Kingstanding Methodist Church	1931	0	1931	1	Boundary between old COA and COB to be reinstated.
KIN2	COB all	Polling District	Kings Rise Academy (Rise and Shine Club)	2572	22	2594	2	Polling district register will be split into 2 parts with both stations at Kings Rise Academy (Rise and Shine Club)
KIN3	COA part (542electors) COE all	Polling District	Twickenham Primary School	1916	0	1916	1	542 electors to the north of Kings Road, as far east as Banners Walk to be included in KIN3 rather than KIN1
KIN4	COC all COD all COG part (311 electors)	Polling District	Warren Farm Primary School	4116	99	4215	2	Reinstate split between old COB and COC. Merge old COC and COD.
KIN5PB	CVG part (296 electors) CVH part (1637 electors)	Polling District	Hawthorn Junior and Infant School	1933	0	1933	1	No suggested changes
KIN6PB	CVF part (99 electors) CVG part (1571 electors) CVH part (8 electors)	Polling District	Greenholm Primary School	1678	56	1734	1	No suggested changes
			Total for Ward: KINGSTANDING	14146	177	14323	8	

Polling

Polling District	Consisting of (old PD letters)	Polling Place	Polling Station	Projected Electorate (2021)	Planning Policy Commitments (Nov 16) estimated no of electors	Total Electorate	Number of Polling Stations	Suggested change to ARO recommendation
LAD1	CPC part (340 electors) CPG all	Polling District	Nelson Primary (NC) School	2609	572	3181	2	Observation that older electors at Salisbury Tower (CPC/340 electors) have a longer walk to polling station, but an acknowledgement that the ARO could not justify retaining a polling district for 340 electors. No action taken.
LAD2	CPB all	Polling District	The Oratory Catholic Primary School	891	500	1391	1	No changes suggested. Suggested newly built flats at 105
LAD3	CPD all	Polling District	St. John's & St. Peter's CE Academy	2183	312	2495	2	

Suggested moving the boundary

LAD7	CPI part (397 electors) CPJ part (452 electors) CPK part (461 electors)	Polling District	New venue	1310	893	2203	1
------	---	---------------------	-----------	------	-----	------	---

Poll756g

Ward: LONGBRIDGE & WEST HEATH - REVISED PROPOSALS

Polling District	Consisting of (old PD letters)	Polling Place	Polling Station	Projected Electorate (2021)	Planning Policy Commitments (Nov 16) estimated no of electors	Total Electorate	Number of Polling Stations	Suggested change to ARO recommendation
LWH1	CQI part (211 electors) CQK part (4 electors) CUL part (415 electors)	Polling District	Austin Sports & Social Club	630	1027	1657	1	No change
LWH2	CUH all CUJ part (56 electors)	Polling District	Greenlands Social Club	1820	27	1847	1	No change
LWH3	CUI part (952 electors) CUJ part (1161 electors)	Polling District	Cofton Primary School	2113	19	2132	2	No change
LWH4	CUE part (440 electors) CUF all (1196 electors) CUG part (86 electors) CUI part (24 electors)	Polling District	Culmington Hall, Culmington Road	1746	0	1746	1	Polling districts redrawn and polling station venue changed
LWH5	CUC part (507 electors) CUE part (1048 electors)	Polling District	Turves Green Girls School and Technology College	1555	8	1563	1	Polling districts redrawn.
LWH6	CUC part (1552 electors) CUD all CUG part (183 electors) CNC part (414 electors)	Polling District	West Heath Primary School	3358	0	3358	2	Polling district redrawn and polling station venue changed.
LWH7	CUC part (117 electors) CUG part (1169 electors) CUI part (166 electors) CUJ part (101 electors)	Polling District	West Heath Community Centre, Condover Road	1553	80	1633	1	Polling districts redrawn and polling station venue changed

LWH8	CNI all CUJ part (818 electors)	Polling District	St. John Fisher Catholic Primary School	2338	20	2358	2	No change
			Total for Ward: LONGBRIDGE & WEST HEATH	15113	1181	16294	11	

Ward: LOZELLS-ORIGINAL PROPOSAL

Polling District	Consisting of (old PD letters)	Polling Place	Polling Station	Projected Electorate (2021)	Planning Policy Commitments (Nov 16) estimated no of electors	Total Electorate	Number of Polling Stations	Recommendations of the Acting Returning Officer
LOZ1	CRD part(2396 electors)	Polling District	Heathfield Primary School	2396	0	2396	2	Polling district register will be split into 2 parts with both stations at Heathfield Primary School
LOZ2	CRH all CRI part (125 electors)	Polling District	St. Francis Catholic Primary School	1717	57	1774	1	
LOZ3	CRG part (1978 electors)	Polling District	Anglesey Primary School	1978	15	1993	2	Polling district register will be split into 2 parts with both stations at Anglesey Primary School. The area previously known as part of CBA remains part of Ladywood Constituency until ward and parliamentary boundaries are coterminous. These streets will be held on a separate register to aid identification should there be a Parliamentary by election before then.
LOZ4LA	CBA part (693 electors)		Anglesey Primary School	693	177	870		
			Total for Ward: LOZELLS	6784	249	7033	5	

There were no suggested changes to these proposals following consultation

Ward: MOSELEY -ORIGINAL PROPOSAL

Polling District	Consisting of (old PD letters)	Polling Place	Polling Station	Projected Electorate (2021)	Planning Policy Commitments (Nov 16) estimated no of electors	Total Electorate	Number of Polling Stations	Recommendations of the Acting Returning Officer
MOS1	CSA part (1966 electors)	Polling District	Hope Chapel, Riddings Lane	1966	0	1966	1	
MOS2	CSB all CSJ all	Polling District	Park Hill Primary School	2620	26	2646	2	Polling district register will be split into 2 parts with both stations at Park Hill Primary School
MOS3	CSK part (3080 electors) DDD part (793 electors)	Polling District	St. Martin de Porres Catholic Primary School	3873	0	3873	2	Polling district register will be split into 2 parts with both stations at St. Martin de Porres Catholic Primary School
MOS4	CSA part (496 electors) CSC all CSD part (1 elector)	Polling District	Moor Green Primary Academy	1095	0	1095	1	
MOS5	CSI all	Polling District	Moseley Church of England Primary School	1371	14	1385	1	
MOS6	CSH all CSK part (432 electors)	Polling District	Moseley Lawn Tennis Club	1558	0	1558	1	
MOS7	DEF part (40 electors) DEH all DEG part (98 electors) DEI part (221 electors)	Polling District	St. Bernard's Catholic Primary School	1584	72	1656	1	
MOS8	CSG all CSF part (28 electors)	Polling District	New venue to be identified	1637	0	1637	1	
			Total for Ward: MOSELEY	15704	112	15816	10	

There were no suggested changes to these proposals following consultation

Ward: NEHELLS-ORIGINAL PROPOSAL

Polling District	Consisting of (old PD letters)	Polling Place	Polling Station	Projected Electorate (2021)	Planning Policy Commitments (Nov 16) estimated no of electors	Total Electorate	Number of Polling Stations	Recommendations of the Acting Returning Officer
NEC1	CTA all	Polling District	Seventh Day Adventist Church, Aston & Newtown	886	37	923	1	
NEC2	CTB all	Polling District	Nechells EACT Primary Academy	1552	0	1552	1	
NEC3	CTC all	Polling District	Cromwell Junior and Infant School	1538	72	1610	1	
NEC4	CTE all	Polling District	St. Matthew's CE Primary School	1556	0	1556	1	
NEC5	CTD all	Polling District	Faraday Wharf, Birmingham Science Park Aston	776	2090	2866	1	The majority of the projected electorate is estimated as it includes the planning commitments. There is traditionally a low turnout from existing registered electorate making 2 polling stations unnecessary until the planned buildings exist and are occupied.
			Total for Ward: NEHELLS	6,308	2,199	8,507	5	

There were no suggested changes to these proposals following consultation

Ward: NEWTOWN-ORIGINAL PROPOSAL


Polling District	Consisting of (old PD letters)	Polling Place	Polling Station	Projected Electorate (2021)	Planning Policy Commitments (Nov 16) estimated no of electors	Total Electorate	Number of Polling Stations	Recommendations of the Acting Returning Officer
NEW1PB	CRG part (1 elector) CRH part (0 electors)	Lozells Methodist Church Centre	Lozells Methodist Church Centre	1	0	1	1	Lozells Methodist Church Centre is named as the Polling Place as this venue is located out of the ward the polling district relates to. There is no venue suitable within the new Polling district and the electors are familiar with casting their vote here. The areas previously known as part of CRG and CRH remain part of Perry Barr Constituency until ward and parliamentary boundaries are coterminous. These streets will be held on a separate register to aid identification should there be a Parliamentary by election before then.
NEW2	CBA part (966 electors) CBF part (658 electors)		Lozells Methodist Church Centre	1624	-121	1503		
NEW3	CBC all CBD part (804 electors)	Polling District	Chilwell Croft Academy	2444	-148	2296	2	Polling district register will be split into 2 parts with both stations at Chilwell Croft Academy
NEW4	CBB all CPE part (0 electors)	Polling District	St Georges CE Academy	1841	1781	3622	2	Polling district register will be split into 2 parts with both stations at St Georges CE Academy
Total for Ward: NEWTOWN				5910	1512	7422	5	

Polling District	Consisting of (old PD letters)	Polling Place	Polling Station	Projected Electorate (2021)	Planning Policy Commitments (Nov 16) estimated no of electors	Total Electorate	Number of Polling Stations	Suggested change to ARO recommendation
NEW1PB	CRG part (1 elector) CRH part (0 electors)		Polling station to be confirmed	1	0	1		
NEW2	CBA part (966 electors) CBF part (658 electors)		Polling Station to be confirmed	1624	-121	1503		
NEW3	CBC all CBD part (804 electors)	Polling District	Chilwell Croft Academy	2444	-148	2296	2	Suggestions were made for alternative polling stations within polling district at Calvary Church of God and Pannel Croft Village or St Georges Church Centre. Will remain at Chilwell Croft Academy,

NEW4	CBB all CPE part (0 electors)	Polling District	St Georges CE Academy	1841	1781	3622	2	Suggestions made for alternative Polling Stations within the Polling District, at The Huda Centre and Lancaster Circus Area, both stations will remain at St Georges CE Academy, as the venue is centrally located in the Polling District.
			Total for Ward: NEWTOWN	5910	1512	7422	5	

Ward: NORTH EDGBASTON-ORIGINAL PROPOSAL

Polling District	Consisting of (old PD letters)	Polling Place	Polling Station	Projected Electorate (2021)	Planning Policy Commitments (Nov 16) estimated no of electors	Total Electorate	Number of Polling Stations	Recommendations of the Acting Returning Officer
NED1	DBH part (1220 electors)	Polling District	Summerfield School	1220	0	1220	1	
NED2	DBI all	Polling District	City Road Primary Academy	3838	216	4054	2	Polling district register will be split into 2 parts with both stations at City Road Primary Academy. Only just over 4000 electors - left as a double but electorate reviewed prior to each election
NED3	CPA all CPC part (3 electors)	Polling District	Barford Primary School (Nursery Unit)	1756	695	2451	1	High level of new development included in projected electorate. Will keep electorate levels under review and create an additional polling station if and when required.
NED4ED	CLI all CLJ all	Polling District	George Dixon Primary School	3550	147	3697	2	Polling district register will be split into 2 parts with both stations at George Dixon Primary School. The areas previously known as CLI and CLJ remain part of Edgbaston Constituency until ward and parliamentary boundaries are coterminous. These streets will be held on a separate register to aid identification should there be a Parliamentary by election before then.



NED5ED	CHA part(1396 electors)	Polling District	St Augustines Church House	1396	0	1396	1
--------	-------------------------	---------------------	----------------------------	------	---	------	---

Ward: NORTHFIELD-ORIGINAL PROPOSAL

Polling District	Consisting of (old PD letters)	Polling Place	Polling Station	Projected Electorate (2021)	Planning Policy Commitments (Nov 16) estimated no of electors	Total Electorate	Number of Polling Stations	Recommendations of the Acting Returning Officer
NOR1	CUA all CUK all CUM part (534 electors) DNF part (50 electors)	Polling District	St. Laurence Church Infant School	3071	0	3071	2	Polling district register will be split into 2 parts with both stations at St. Laurence Church Infant School
NOR2	CUB all CUE part (0 electors) CUL part (590 electors)	Polling District	Quarry Sports and Social Club	2047	0	2047	1	Only just over 2000 electors - left as a single but electorate reviewed prior to each election
NOR3	CQE part(1858 electors) CQF part (1280 electors) CQI part (38 electors)	Polling District	The Meadows Primary School	3176	543	3719	2	Polling district register will be split into 2 parts with both stations at The Meadows Primary School
			Total for Ward: NORTHFIELD	8294	543	8837	5	

Polling District	Consisting of (old PD letters)	Polling Place	Polling Station	Projected Electorate (2021)	Planning Policy Commitments (Nov 16) estimated no of electors	Total Electorate	Number of Polling Stations	Suggested change to ARO recommendation
------------------	--------------------------------	---------------	-----------------	-----------------------------	---	------------------	----------------------------	--

CUA all

NOR1

Ward: OSCOTT-ORIGINAL PROPOSAL

Polling District	Consisting of (old PD letters)	Polling Place	Polling Station	Projected Electorate (2021)	Planning Policy Commitments (Nov 16) estimated no of electors	Total Electorate	Number of Polling Stations	Recommendations of the Acting Returning Officer
OSC1	CVA all CVB part (518 electors)	Polling District	Sundridge Primary School	2079	0	2079	1	Only just over 2000 electors - left as a single but electorate reviewed prior to each election
OSC2	CVB part (1835 electors)	Polling District	Kingsland Primary School	1835	0	1835	1	
OSC3	CVD part (1152 electors)	Polling District	Great Barr Primary School	1152	464	1616	1	
OSC4	CVB part (111 electors) CVC part (529 electors) CVI all	Polling District	Public Library, Kingstanding Road	1844	0	1844	1	
OSC5	CVC part (1572 electors) CVD part (115 electors) CVF part (171 electors)	Polling District	Maryvale Catholic Primary School	1858	0	1858	1	
OSC6	CVJ all	Polling District	Hut: corner of Booths Lane	625	0	625	1	This area is isolated by a main road and a golf course. There is planned development on the golf course which may lead to a permanent more suitable polling station venue.
OSC7	CVE all	Polling District	Perry Beeches Baptist Church	2062	0	2062	1	Only just over 2000 electors - left as a single but electorate reviewed prior to each election
OSC8	CVD part (225 electors) CVF part (2139 electors) CVG part (594 electors)	Polling District	St. Matthew's Church Centre	2958	0	2958	2	Polling district register will be split into 2 parts with both stations at St. Matthew's Church Centre
			Total for Ward: OSCOTT	14413	464	14877	9	

Polling District	Consisting of (old PD letters)	Polling Place	Polling Station	Projected Electorate (2021)	Planning Policy Commitments (Nov 16) estimated no of electors	Total Electorate	Number of Polling Stations	Suggested change to ARO recommendation
OSC1	CVA all CVB part (518 electors)	Polling District	Sundridge Primary School	2065	0	2065	1	Gaining electors from OSC2 (46 electors) losing electors to OSC2 (62 electors) - suggestion from Stage 1 consultation, easier access to polling stations for electors.
OSC2	CVB part (1849 electors)	Polling District						



Polling District	Consisting of (old PD letters)	Polling Place	Polling Station	Projected Electorate (2021)	Planning Policy Commitments (Nov 16) estimated no of electors	Total Electorate	Number of Polling Stations	TD (Totalolling)	Consistation	C/EI Church)	Consisti
							9601.95	(Nov)	10.16	1566	3117.7



Polling District	Consisting of (old PD letters)	Polling Place	Polling Station	Projected Electorate (2021)	Planning Policy Commitments (Nov
-------------------------	---------------------------------------	----------------------	------------------------	------------------------------------	---

Renamed PEB5	CWD all CWG part (91 electors)	Polling District	Dorrington Academy	2347	0	2347	2	See PEB3 - 1350 (CWG) electors moved to new PEB3. Also suggested moving polling station to Perry Hall Methodist Church from Dorrington Academy as more accessible to Gainsborough estate (former CWG), as well as better parking and disabled facilities. As 1350 electors moved to new PEB3, access is no longer an issue for the Gainsborough estate. Dorrington Academy retained at polling station as more centrally located within polling district and Perry Hall Methodist Church has limited parking, narrow car park access and 2 steps into hall.
Renamed PEB6	CWFall CWH all CVH part 65 electors)	Polling District	St. John's Church Hall, Church Road	1282	148	1430	1	No changes suggested
Renamed PEB7	CWE all	Polling District	Hut: Perry Hall Playing Fields	1679	0	1679	1	No changes suggested
			Total for Ward: PERRY BARR	14335	148	14483	9	

Ward: PERRY COMMON-ORIGINAL PROPOSAL

Polling District	Consisting of (old PD letters)	Polling Place	Polling Station	Projected Electorate (2021)	Planning Policy Commitments (Nov 16) estimated no of electors	Total Electorate	Number of Polling Stations	Recommendations of the Acting Returning Officer
PEC1	COE part (127 electors) COH all COI part (481 electors)	Polling District	Common Room, next to 136 Hurstway	2560	0	2560	2	Polling district register will be split into 2 parts with both stations at Common Room
PEC2	COF part (33 electors) COG part (2210 electors)	Polling District	Story Wood School & Childrens Centre	2243	306	2549	2	Polling district register will be split into 2 parts with both stations at Story Wood School & Childrens Centre
PEC3	CIA part (2515 electors) COI part (249 electors)	Polling District	Court Farm Primary School	2764	8	2772	2	Polling district register will be split into 2 parts with both stations at Court Farm Primary School
			Total for Ward: PERRY COMMON	7567	314	7881	6	

Ward: PERRY COMMON - REVISED PROPOSAL

Polling District	Consisting of (old PD letters)	Polling Place	Polling Station	Projected Electorate (2021)	Planning Policy Commitments (Nov 16) estimated no of electors	Total Electorate	Number of Polling Stations	Suggested change to ARO recommendation
PEC1	COE part (127 electors) COH all	Polling District	Common Room, next to 136 Hurstway	2079	0	2079	1	This polling station venue cannot accommodate a double polling station so electors from part of old polling district COI (481) moved to new PEC3. Only just over 2000 electors - left as a single but electorate reviewed prior to each election.
PEC2	COF part (33 electors) COG part (2210 electors)	Polling District	Story Wood School & Childrens Centre	2243	306	2549	2	No suggested changes
PEC3	CIA part (2515 electors) COI all	Polling District	Court Farm Primary School	3245	8	3253	2	No suggested changes
Total for Ward: PERRY COMMON				7567	314	7881	5	

Polling District	Consisting of (old PD letters)	Polling Place	Polling Station	Projected Electorate (2021)	Planning Policy Commitments (Nov 16) estimated no of electors	Total Electorate	Number of Polling Stations	Recommendations of the Acting Returning Officer
PYP1	CIF part (374 electors) DLB part (12 electors) DLD (2250 electors) DLE (746 electors)	Polling District	Paget Primary School	3382	28	3410	2	Polling district register will be split into 2 parts with both stations at Paget Primary School
PYP2	DLB part (1914 electors) DLC part (0 electors)	Polling District						

Ward: PYPE HAYES - REVISED PROPOSALS

Polling District	Consisting of (old PD letters)	Polling Place	Polling Station	Projected Electorate (2021)	Planning Policy Commitments (Nov 16) estimated no of electors	Total Electorate	Number of Polling Stations	Suggested change to ARO recommendation
PYP1	CIF part (374 electors) DLB part (12 electors) DLD (2135 electors) DLE (360 electors)	Polling District	Paget Primary School	2881	28	2909	2	Suggested Paget Primary School not accessible for elderly residents - to redrawn polling district by shops on Chester Road and include those electors in PYP3. 115 DLD and 386 DLE electors moved do PYP3
PYP2	DLB part (1914 electors) DLC part (0 electors)	Polling District	Birches Green Junior School	1914	0	1914	1	No change
PYP3	DLC part (0 electors) DLD part (115 electors) DLE part (386 electors) DLF part (2114 electors)	Polling District	Gunter Primary School (Nursery Unit)	2615	155	2770	2	See PYP1
			Total for Ward: PYPE HAYES	7410	183	7593	5	

Polling District	Consisting of (old PD letters)	Polling Place	Polling Station	Projected Electorate (2021)	Planning Policy Commitments (Nov 16) estimated no of electors	Total Electorate	Number of Polling Stations	Suggested change to ARO recommendation
QUI1	CXA part (1916 electors)	Polling District	Quinton Church Primary School	1916	0	1916	1	No suggested changes.
QUI2	CXA part (194 electors) CXB all CXH all	Polling District	Four Dwellings Forum	3922	0	3922	2	No suggested changes.
QUI3	CXF all	Polling District	Woodhouse Primary Academy	2956	29	2985	2	Boundary line between QUI3 and QUI4 slightly changed to include the proposed neb28ErNe

Ward: RUBERY & REDNAL-ORIGINAL PROPOSAL

Polling District	Consisting of (old PD letters)	Polling Place	Polling Station	Projected Electorate (2021)	Planning Policy Commitments (Nov 16) estimated no of electors	Total Electorate	Number of Polling Stations	Recommendations of the Acting Returning Officer
RUR1	CQG all CQD part(0 electors) CQH part (3 electors)	Polling District	Deelands Hall	1108	9	1117	1	
RUR2	CQH all CQF part (0 electors)	Polling District	Colmers School and Sports College	1884	0	1884	1	
RUR3	CQI part (1671 electors) CQK part (307 election)	Polling District	Longbridge Methodist Church Hall	1978	0	1978	1	
RUR4	CQJ all CQK part (1182 electors)	Polling District	Our Lady's Parish Centre	2254	0	2254	2	Polling district register will be split into 2 parts with both stations at Our Lady's Parish Centre
			Total for Ward: RUBERY & REDNAL	7224	9	7233	5	

Polling District	Consisting of (old PD letters)	Polling Place	Polling Station	Projected Electorate (2021)	Planning Policy Commitments (Nov 16) estimated no of electors	Total Electorate	Number of Polling Stations	Suggested change to ARO recommendation
RUR1	CQG all CQD part(0 electors) CQH part (3 electors)	Polling District	Deelands Hall	1108	9	1117	1	No changes suggested.
RUR2	CQF part (0 electors) CQH part (767 electors) CQI part (1298 electors)	Polling District	Longbridge Methodist Church Hall	2065	0	2065	1	Suggested CQH be split between CQI and CQJ with the boundary formed by Ashill Road. Longbridge Methodist Church be retained for new polling district formed from CQI (1298 electors) and CQH (767 electors). Only just over 2000 electors - left as a single but electorate reviewed

Polling District	Consisting of (old PD letters)	Polling Place	Polling Station	Projected Electorate (2021)	Planning Policy Commitments (Nov 16) estimated no of electors	Total Electorate	Number of Polling Stations	Recommendations of the Acting Returning Officer
SHA1	CZA part (1503 electors) CZB all CZD part (0 electors)	Polling District	Brownmead Junior and Infant School	3039	18	3057	2	Acting taD(SchScho5)Tj0 -1.241d1 TD(StD2E1q2d1

Ward: SHARD END- REVISED PROPOSALS


Polling District	Consisting of (old PD letters)	Polling Place	Polling Station	Projected Electorate (2021)	Planning Policy Commitments (Nov 16) estimated no of electors	Total Electorate	Number of Polling Stations	Suggested change to ARO recommendation
SHA1	CZA part (1503 electors) CZB all CZD part (0 electors)	Polling District	Brownmead Junior and Infant School	3039	18	3057	2	No changes suggested
SHA2	CZK part (1910 electors)	Polling District	Timberley Academy NC School	1910	9	1919	1	No changes suggested
SHA3	CZE part (0 electors) CZH part (0 electors) CZI all CZJ all CZK part (249 electors)	Polling District	Hillstone Primary School	3496	0	3496	2	Suggested moving the polling station to Guardian Angels Catholic Primary School. However, it has limited parking and so would be less suitable as a double polling station. Polling station retained at Hillstone Primary School, which has adequate parking and excellent disabled access.
			Total for Ward: SHARD END	8445	27	8472	5	

Ward: SHARD END- REVISED PROPOSALS - AFTER 2ND CONSULTATION

Polling District **Consisting of (old PD**

Polling District	Consisting of (old PD letters)	Polling Place	Polling Station	Projected Electorate (2021)	Planning Policy Commitments (Nov 16) estimated no of electors	Total Electorate	Number of Polling Stations
-------------------------	---------------------------------------	----------------------	------------------------	------------------------------------	--	-------------------------	-----------------------------------

Polling District	Consisting of (old PD letters)	Polling Place	Polling Station	Projected Electorate (2021)	Planning Policy Commitments (Nov 16) estimated no of electors	Total Electorate	Number of Polling Stations	Recommendations of the Acting Returning Officer
SMH1	CEA part (228 electors) CEB part (5024 electors)	Marlborough Junior School	Marlborough Junior School	5252	26	5278	3	Malborough Junior School is named as the Polling Place as this venue is located out of the ward the polling district relates to. There is no venue suitable within the new Polling district and the electors are and the



Ward: SOHO & JEWELLERY
QUARTER

Polling District	Consisting of (old PD letters)	Polling Place	Polling Station	Projected Electorate (2021)	Planning Policy Commitments (Nov 16) estimated no of electors	Total Electorate	Number of Polling Stations	Recommendations of the Acting Returning Officer
SHQ1	DBB part (75 electors) DBC all DBF part (20 electors)	Polling						

SHQ6	CPE part (228 electors) CPF part (1151 electors)	Polling District	New venue to be identified	1379	542	1921	1	
SHQ7	CPE part (1552 electors) CPF part (58 electors)	Polling District	St. Paul's Church	1610	365	1975	1	
			Total for Ward: SOHO & JEWELLERY QUARTER	13,308	1,750	15,058	9	

There were no suggested changes to these proposals following consultation

Ward: SOUTH YARDLEY-ORIGINAL PROPOSAL

Polling District	Consisting of (old PD letters)	Polling Place	Polling Station	Projected Electorate (2021)	Planning Policy Commitments (Nov 16) estimated no of electors	Total Electorate	Number of Polling Stations	Recommendations of the Acting Returning Officer
SOY1	DCC part (207 electors) DCG all (1009 electors) DCF part (474 electors)	Polling District	Yardley Primary School	1690	0	1690	1	
SOY2	DCF part (1565 electors)	Polling District	Methodist Church Hall, Coventry Road	1565	56	1621	1	
SOY3	DCH all	Polling District	Gilbertstone Primary School	3964	0	3964	2	Polling district register will be split into 2 parts with both stations at Gilbertstone Primary School .
			Total for Ward: SOUTH YARDLEY	7219	56	7275	4	

There were no suggested changes to these proposals following consultation

Ward: SPARKBROOK & BALSALL HEATH WARD

Polling District	Consisting of (old PD letters)	Polling Place	Polling Station	Projected Electorate (2021)	Planning Policy Commitments (Nov 16) estimated no of electors	Total Electorate	Number of Polling Stations	Recommendations of the Acting Returning Officer
SBH1	DDF all	Polling District	Ladypool Primary School	1896	0	1896	1	
SBH2	DDG all DDH part (1016 electors)	Polling District	Montgomery Primary School	3166	0	3166	2	Polling district register will be split into 2 parts with both stations at Montgomery Primary School.
SBH3	DDH part (1147 electors) DDI all	Polling District	Sparkhill Methodist Church	3538	0	3538	2	Polling district register will be split into 2 parts with both stations at Sparkhill Methodist Church
SBH4	CSJ part (7 electors) DDC part (2030 electors) DDD part (546 electors) DDE all	Polling District	Congregational Church Hall, Ladypool Road	4054	10	4064	2	Polling district register will be split into 2 parts with both stations at Congregational Church Hall. Only just over 4000 electors - left as a double but electorate reviewed prior to each election

SBH5YA	CAA part (59 electors) DCI part (1564 electors) DCJ part (0 electors)	Polling District	Sparkbrook Christian Centre	1623	0	1623	2
SBH6	DEE part (1003 electors)		Sparkbrook Christian Centre	1003	0	1003	
			Total for Ward: SPARKBROOK & BALSALL HEATH	15280	10	15290	9

Ward: STIRCHLEY-ORIGINAL PROPOSAL

Polling District	Consisting of (old PD letters)	Polling Place	Polling Station	Projected Electorate (2021)	Planning Policy Commitments (Nov 16) estimated no of electors	Total Electorate	Number of Polling Stations	Recommendations of the Acting Returning Officer
STI1HG	CSC Part (13 electors)	Polling District	The Ascension Church	13	0	13	2	Polling district register will be split into 2 parts with both stations at The Ascension Church. The area previously known as part of CSC remains part of Hall Green Constituency until ward and parliamentary boundaries are coterminous. These streets will be held on a separate register to aid identification should there be a Parliamentary by election before then.
STI2	CFI part (632 electors) CFJ all		The Ascension Church	2101	0	2101		
STI3	CFI part (755 electors) CFK part (1035 electors)	Polling District	Community Centre 171 Pineapple Road	1790	0	1790	1	
STI4	CFH all	Polling District	Stirchley Primary School	1732	12	1744	1	
STI5	CFG part (1454 electors)	Polling District	Cotteridge J & I School	1454	38	1492	1	
			Total for Ward: STIRCHLEY	7,090	50	7,140	5	

There were no suggested changes to these proposals following consultation

Ward: STOCKLAND GREEN-ORIGINAL PROPOSAL

Polling District	Consisting of (old PD letters)	Polling Place	Polling Station	Projected Electorate (2021)	Planning Policy Commitments (Nov 16) estimated no of electors	Total Electorate	Number of Polling Stations	Recommendations of the Acting Returning Officer
STG1	COF part (1276 electors) DGA part (553 electors)	Polling District	Lakeside Children's & Family Learning Centre	1829	101	1930	1	
STG2	DGA part (1484 electors) DGB part (1267 electors)	Polling District	Marsh Hill Junior and Infant School	2751	0	2751	2	Polling district register will be split into 2 parts with both stations at Marsh Hill Junior and Infant School.
STG3	DGB part (466 electors) DGC all DGG part (1511 electors)	Polling District	Featherstone Primary School	3022	0	3022	2	Polling district register will be split into 2 parts with both stations at Featherstone Primary School.
STG4	DGD part (773 electors) DGF part (854 electors) DGG part (855 electors)	Polling District	Stockland Green Methodist Church	2482	256	2738	2	Polling district register will be split into 2 parts with both stations at Stockland Green Methodist Church.
STG5	DGD part (155 electors) DGE all DGH part (79 electors)	Polling District	Brookvale Primary School	1580	0	1580	1	
STG6	DGF part (161 electors) DGG part (164 electors) DGH part (1933 electors) DGI part (583 electors)	Polling District	Slade School	2841	0	2841	2	Polling district register will be split into 2 parts with both stations at Slade School.
			Total for Ward: STOCKLAND GREEN	14505	357	14862	10	

Ward: STOCKLAND GREEN- REVISED PROPOSALS

Polling District	Consisting of (old PD letters)	Polling Place	Polling Station	Projected Electorate (2021)	Planning Policy Commitments (Nov 16) estimated no of electors	Total Electorate	Number of Polling Stations	Suggested change to ARO recommendation
STG1	COF part (1276 electors) DGA part (553 electors)	Polling District	Lakeside Children's & Family Learning Centre	1829	101	1930	1	Suggested merge with STG2 and retaining STG2 polling station. This is not supported as electors in STG1 are isolated from STG2 by Witton Lakes. Left as per original proposal.
STG2	DGA part (1484 electors)	Polling District	Marsh Hill Junior and Infant School	1484	0	1484	1	Split polling district along old DGA/DGB border.
STG3	DGB all DGC part (97 electors)	Polling District	St Marks Community Hall, Hesketh Road	1810	0	1810	1	Create polling district with old DGB streets and include part of Marsh Lane (originally part of DGC) 97 electors.
STG4	DGC part (968 electors) DGG part (1511 electors)	Polling District	Featherstone Primary School	2479	0	2479	2	Original proposal to split polling district at Milverton Road - this not done as it would create a polling district of less than 1000 electors. No physical barrier to justify small polling district so polling district created with the rest of original STG3. Polling district renamed STG4.
STG5	DGD part (773 electors) DGF part (854 electors) DGG part (855 electors)	Polling District	Stockland Green Methodist Church	2482	256	2738	2	No change - polling district renamed
STG6	DGD part (155 electors) DGE all DGH part (79 electors)	Polling District	Brookvale Primary School	1580	0	1580	1	No change - polling district renamed

STG7	DGF part (161 electors) DGG part (164 electors) DGH part (1933 electors) DGI part (583 electors)	Polling District	Slade School	2841	0	2841	2	No change - polling district renamed
			Total for Ward: STOCKLAND GREEN	14505	357	14862	10	

Ward: SUTTON FOUR OAKS-ORIGINAL PROPOSAL

Polling District	Consisting of (old PD letters)	Polling Place	Polling Station	Projected Electorate (2021)	Planning Policy Commitments (Nov 16) estimated no of electors	Total Electorate	Number of Polling Stations	Recommendations of the Acting Returning Officer
SFO1	DHA part (165 electors) DHB all	Polling District	Four Oaks Primary School	3666	0	3666	2	Polling district register will be split into 2 parts with both stations at Four Oaks Primary School.
SFO2	DHA part (3893 electors) DHD part (13 electors) DHF part (0 electors) DJB part (104 electors)	Polling District	All Saints' Church Centre	4010	0	4010	2	Polling district register will be split into 2 parts with both stations at All Saints' Church Centre.
			Total for Ward: SUTTON FOUR OAKS	7676	0	7676	4	

There were no suggested changes to these proposals following consultation

The existing 4 wards of Sutton Parish Council have been replaced with 8 new ones. The new Parish wards are coterminous with the Local Government wards, so the polling districts for the Parish wards are the same as the Local Government wards

Parish Ward: FOUR OAKS-ORIGINAL PROPOSAL

Polling District	Consisting of (old PD letters)	Polling Place	Polling Station	Projected Electorate (2021)	Planning Policy Commitments (Nov 16) estimated no of electors	Total Electorate	Number of Polling Stations	Recommendations of the Acting Returning Officer
SFO1	DHA part (165 electors) DHB all	Polling District	Four Oaks Primary School	3666	0	3666	2	Polling district register will be split into 2 parts with both stations at Four Oaks Primary School.
SFO2	DHA part (3893 electors) DHD part (13 electors) DHF part (0 electors) DJB part (104 electors)	Polling District	All Saints' Church Centre	4010	0	4010	2	Polling district register will be split into 2 parts with both stations at All Saints' Church Centre.
			Total for Ward: FOUR OAKS	7676	0	7676	4	

There were no suggested changes to these proposals following consultation

Ward: SUTTON MERE GREEN -ORIGINAL PROPOSAL

Polling District	Consisting of (old PD letters)	Polling Place	Polling Station	Projected Electorate (2021)	Planning Policy Commitments (Nov 16) estimated no of electors	Total Electorate	Number of Polling Stations	Recommendations of the Acting Returning Officer
SMG1	DHC all	Polling District	Hill West Primary School	3610	8	3618	2	Polling district register will be split into 2 parts with both stations at Hill West Primary School.
SMG2	DHA part (2 electors) DHD part (3290 electors) DHE part (2 electors)	Polling District	Mere Green Community Centre	3294	87	3381	2	Polling district register will be split into 2 parts with both stations at Mere Green Community Centre.
SMG3	DHF part (1072 electors) DJC part (141 electors)	Polling District	Coppice School	1213	0	1213	1	
			Total for Ward: SUTTON MERE GREEN	8117	95	8212	5	

There were no suggested changes to these proposals following consultation

The existing 4 wards of Sutton Parish Council have been replaced with 8 new ones. The new Parish wards are coterminous with the Local Government wards, so the polling districts for the Parish wards are the same as the Local Government wards

Parish Ward: MERE GREEN-ORIGINAL PROPOSAL

Polling District	Consisting of (old PD letters)	Polling Place	Polling Station	Projected Electorate (2021)	Planning Policy Commitments (Nov 16) estimated no of electors	Total Electorate	Number of Polling Stations	Recommendations of the Acting Returning Officer
SMG1	DHC all	Polling District	Hill West Primary School	3610	8	3618	2	Polling district register will be split into 2 parts with both stations at Hill West Primary School.
SMG2	DHA part (2 electors) DHD part (3290 electors) DHE part (2 electors)	Polling District	Mere Green Community Centre	3294	87	3381	2	Polling district register will be split into 2 parts with both stations at Mere Green Community Centre .
SMG3	DHF part (1072 electors) DJC part (141 electors)	Polling District	Coppice School	1213	0	1213	1	
			Total for Parish Ward: MERE GREEN	8117	95	8212	5	

There were no suggested changes to these proposals following consultation

Ward: SUTTON REDDICAP-ORIGINAL PROPOSAL

Polling District	Consisting of (old PD letters)	Polling Place	Polling Station	Projected Electorate (2021)	Planning Policy Commitments (Nov 16) estimated no of electors	Total Electorate	Number of Polling Stations	Recommendations of the Acting Returning Officer
SRE1	DJA part (70 electors) DJB part (36 electors) DJD part (19 electors) DJE part (3520 electors) DJF part (0 electors)	Polling District	Hollyfield Primary School	3645	0	3645	2	Polling district register will be split into 2 parts with both stations at Hollyfield Primary School.
SRE2	DID part (137 electors) DJE part (703 electors) DJF part (1026 electors) DJG part (5 electors) DJH part (78 electors)	Polling District	Falcon Lodge Youth & Community Centre	1949	17	1966	1	
SRE3	DID part (31 electors) DJF part (704 electors) DJG part (1189 electors) DJH part (40 electors)	Polling District	New Hall Primary & Children's Centre	1964	58	2022	1	Only just over 2000 electors - left as a single but electorate reviewed prior to each election
			Total for Ward: SUTTON REDDICAP	7558	75	7633	4	

The existing 4 wards of Sutton Parish Council have been replaced with 8 new ones. The new Parish wards are coterminous with the Local Government wards, so the polling districts for the Parish wards are the same as the Local Government wards

Parish Ward: REDDICAP-ORIGINAL PROPOSAL

Polling District	Consisting of (old PD letters)	Polling Place	Polling Station	Projected Electorate (2021)	Planning Policy Commitments (Nov 16) estimated no of electors	Total Electorate	Number of Polling Stations	Recommendations of the Acting Returning Officer
SRE1	DJA part (70 electors) DJB part (36 electors) DJD part (19 electors) DJE part (3520 electors) DJF part (0 electors)	Polling District	Hollyfield Primary School	3645	0	3645	2	Polling district register will be split into 2 parts with both stations at Hollyfield Primary School.
SRE2	DID part (137 electors) DJE part (703 electors) DJF part (1026 electors) DJG part (5 electors) DJH part (78 electors)	Polling District	Falcon Lodge Youth & Community Centre	1949	17	1966	1	
SRE3	DID part (31 electors) DJF part (704 electors) DJG part (1189 electors) DJH part (40 electors)	Polling District	New Hall Primary & Children's Centre	1964	58	2022	1	Only just over 2000 electors - left as a single but electorate reviewed prior to each election
			Total for Parish Ward: REDDICAP	7558	75	7633	4	

Ward: SUTTON REDDICAP - REVISED PROPOSALS

Polling District	Consisting of (old PD letters)	Polling Place	Polling Station	Projected Electorate (2021)	Planning Policy Commitments (Nov 16) estimated no of electors	Total Electorate	Number of Polling Stations	Suggested change to ARO recommendation
SRE1	DJA part (70 electors) DJB part (36 electors) DJD part (19 electors) DJE part (3859 electors) DJF part (0 electors)	Polling District	Hollyfield Primary School	3984	0	3984	2	Gaining 339 electors from SRE2 (DJE).re proposals change of boundary(south from Rectory Road behind the flats at Whitehouse Court)
SRE2	DID part (137 electors) DJE part (364 electors) DJF part (1246 electors) DJG part (416 electors) DJH part (118 electors)	Polling District	Falcon Lodge Youth & Community Centre	2281	17	2298	2	Losing 339 electors from DJE. Gaining 671 electors from DJF(220),DJG(411),DJH (40). As proposal above and boundary SRE2 AND SRE3 to run along Rectory Road, Leigh Road to its junction with Woodington Road, then south behind Arden Drive then West to the junction with the prop boundary on Churchill Drive.
SRE3	DID part (31 electors) DJF part (484 electors) DJG part (778 electors) DJH part (0 electors)	Polling District	New Hall Primary & Children's Centre	1293	58	1351	1	Losing 671 electors from DJF(220),DJG(411),DJH (40). Proposed change as above.
			Total for Ward: SUTTON REDDICAP	7558	75	7633	5	

Polling District	Consisting of (old PD letters)	Polling Place	Polling Station	Projected Electorate (2021)	Planning Policy Commitments (Nov 16) estimated no of electors	Total Electorate	Number of Polling Stations	Suggested change to ARO recommendation
SRE1	DJA part (70 electors) DJB part (36 electors) DJD part (19 electors) DJE part (3859 electors)							

Ward: SUTTON ROUGHLEY-ORIGINAL PROPOSAL

Polling District	Consisting of (old PD letters)	Polling Place	Polling Station	Projected Electorate (2021)	Planning Policy Commitments (Nov 16) estimated no of electors	Total Electorate	Number of Polling Stations	Recommendations of the Acting Returning Officer
SRO1	DHE part (3943 electors)	Polling District	Little Sutton Primary School	3943	8	3951	2	Polling district register will be split into 2 parts with both stations at Little Sutton Primary School .
SRO2	DJC part (1395 electors)	Polling District	Moor Hall Primary School	1395	0	1395	1	
SRO3	DJD part (514 electors) DJG part (6 electors) DJH part (788 electors)	Polling District	Lench's Trust Community Room	1308	0	1308	1	
SRO4	DJD part (515 electors) DJE part (3 electors) DJG part (954 electors) DJH part (487 electors)	Polling District	New venue to be identified	1959	0	1959	1	
			Total for Ward: SUTTON ROUGHLEY	8605	8	8613	5	

There were no suggested changes to these proposals following consultation

The existing 4 wards of Sutton Parish Council have been replaced with 8 new ones. The new Parish wards are coterminous with the Local Government wards, so the polling districts for the Parish wards are the same as the Local Government wards

Parish Ward: ROUGHLEY -ORIGINAL PROPOSAL

Polling District	Consisting of (old PD letters)	Polling Place	Polling Station	Projected Electorate (2021)	Planning Policy Commitments (Nov 16) estimated no of electors	Total Electorate	Number of Polling Stations	Recommendations of the Acting Returning Officer
SRO1	DHE part (3943 electors)	Polling District	Little Sutton Primary School	3943	8	3951	2	Polling district register will be split into 2 parts with both stations at Little Sutton Primary School .
SRO2	DJC part (1395 electors)	Polling District	Moor Hall Primary School	1395	0	1395	1	
SRO3	DJD part (514 electors) DJG part (6 electors) DJH part (788 electors)	Polling District	Lench's Trust Community Room	1308	0	1308	1	
SRO4	DJD part (515 electors) DJE part (3 electors) DJG part (954 electors) DJH part (487 electors)	Polling District	New venue to be identified	1959	0	1959	1	
			Total for Parish Ward: ROUGHLEY	8605	8	8613	5	

There were no suggested changes to these proposals following consultation

Ward: SUTTON TRINITY -ORIGINAL PROPOSAL

Polling District	Consisting of (old PD letters)	Polling Place	Polling Station	Projected Electorate (2021)	Planning Policy Commitments (Nov 16) estimated no of electors	Total Electorate	Number of Polling Stations	Recommendations of the Acting Returning Officer
SUT1	DHA part (0 electors) DJB part (3027 electors)	Polling District	Sutton Town Hall	3027	405	3432	2	Polling district register will be split into 2 parts with both stations at Sutton Town Hall.
SUT2	DJB part (525 electors) DJD part (885 electors)	Polling District	Whitehose Common Primary School	1410	0	1410	1	
SUT3	DJA part (2821 electors) DKC part (418 electors)	Polling District	Holland House Infant School & Nursery	3239	47	3286	2	Polling district register will be split into 2 parts with both stations at Holland House Infant School & Nursery.
			Total for Ward: SUTTON TRINITY	7676	452	8128	5	

There were no suggested changes to these proposals following consultation

The existing 4 wards of Sutton Parish Council have been replaced with 8 new ones. The new Parish wards are coterminous with the Local Government wards, so the polling districts for the Parish wards are the same as the Local Government wards

Parish Ward: TRINITY -ORIGINAL PROPOSAL

Polling District	Consisting of (old PD letters)	Polling Place	Polling Station	Projected Electorate (2021)	Planning Policy Commitments (Nov 16) estimated no of electors	Total Electorate	Number of Polling Stations	Recommendations of the Acting Returning Officer
SUT1	DHA part (0 electors) DJB part (3027 electors)	Polling District	Sutton Town Hall	3027	405	3432	2	Polling district register will be split into 2 parts with both stations at Sutton Town Hall.
SUT2	DJB part (525 electors) DJD part (885 electors)	Polling District	Whitehose Common Primary School	1410	0	1410	1	
SUT3	DJA part (2821 electors) DKC part (418 electors)	Polling District	Holland House Infant School & Nursery	3239	47	3286	2	Polling district register will be split into 2 parts with both stations at Holland House Infant School & Nursery.
			Total for Parish Ward: TRINITY	7676	452	8128	5	

There were no suggested changes to these proposals following consultation

Polling District	Consisting of (old PD letters)	Polling Place	Polling Station	Projected Electorate (2021)	Planning Policy Commitments (Nov 16) estimated no of electors	Total Electorate	Number of Polling Stations	Recommendations of the Acting Returning Officer
SUV1	DHA part (3 electors) DKA all DKB all	Polling District	Banners Gate Primary School	4003	0	4003	2	



The existing 4 wards of Sutton Parish Council have been replaced with 8 new ones. The new Parish wards are coterminous with the Local Government wards, so the polling districts for the Parish wards are the same as the Local Government wards

Parish Ward: VESEY -ORIGINAL PROPOSAL

Polling District	Consisting of (old PD letters)	Polling Place	Polling Station	Projected Electorate (2021)	Planning Policy Commitments (Nov 16) estimated no of electors	Total Electorate	Number of Polling Stations	Recommendations of the Acting Returning Officer
SUV1	DHA part (3 electors) DKA all DKB all	Polling District	Banners Gate Primary School	4003	0	4003	2	Polling district register will be split into 2 parts with both stations at Banners Gate Primary School .
SUV2	DHA part (3 electors) DKC part (490 electors) DKD part (209 electors) DKE part (2817 electors)	Polling District	Britwell Hall	3519	65	3584	2	Polling district register will be split into 2 parts with both stations at Britwell Hall.
SUV3	DKG all	Polling District	Hut: Car Park Beggars Bush Public House	3925	24	3949	2	Polling district register will be split into 2 parts each in a Hut sited in the car park of the Beggars Bush Public House . There have been numerous attempts to locate a permanent location but there is nothing suitable in the area

SUV4	DKD part (2096 electors)	Polling District	Boldmere Infant School & Nursery	2096	0	2096	1	The area previously known as part of CIB remains part of Erdington Constituency until ward and parliamentary boundaries are coterminous. These streets will be held on a separate register to aid identification should there be a Parliamentary by election before then. Only just over 2000 electors left as a single but electorate reviewed prior to each election
SUV5ER	CIB part (0 electors)		Boldmere Infant School & Nursery	0	0	0		
SUV6ER	CIB part (2 electors)		Boldmere Infant School & Nursery	2	0	2		
SUV7	DKF all	Polling District	Chester Road Baptist Church Hall	2041	0	2041	1	Only just over 2000 electors - left as a single but electorate reviewed prior to each election
			Total for Parish Ward: VESEY	15586	89	15675	8	

Polling District	Consisting of (old PD letters)	Polling Place	Polling Station	Projected Electorate (2021)	Planning Policy Commitments (Nov 16) estimated no of electors	Total Electorate	Number of Polling Stations	Suggested change to ARO recommendation
-------------------------	---------------------------------------	----------------------	------------------------	------------------------------------	--	-------------------------	-----------------------------------	---



Renamed SUV5	DKD part (2096 electors)	Polling District	Boldmere Infant School & Nursery	2096	0	2096	1	No changes suggested.
Renamed SUV7ER	CIB part (0 electors)		Boldmere Infant School & Nursery	0	0	0		No changes suggested.
Renamed SUV8ER	CIB part (2 electors)		Boldmere Infant School & Nursery	2	0	2		
Renamed SUV6	DKF all	Polling District	Chester Road Baptist Church Hall	2041	0	2041	1	
			Total for Ward: SUTTON VESEY	15586	89	15675	9	

Parish Ward: VESEY - REVISED PROPOSALS

Polling District	Consisting of (old PD letters)	Polling Place	Polling Station	Projected Electorate (2021)	Planning Policy Commitments (Nov 16) estimated no of electors	Total Electorate	Number of Polling Stations	Suggested change to ARO recommendation
SUV1	DHA part (4 electors) DKA part (2870 electors)	Polling District	Banners Gate Primary School	2874	0	2874	2	Ojection to the removal of New Oscott Primary School due to distance (previously DKB). 896 DKB electors moved to New SUV3 polling district.
SUV2	DHA part (3 electors) DKC part (490 electors) DKD part (209 electors) DKE part (2817 electors)	Polling District	Britwell Hall	3519	65	3584	2	No changes suggested.
New SUV3	DKA part (246 electors) DKB part (896 electors) DKG part (414 electors)	Polling District	New Oscott Primary School	1556	0	1556	1	See SUV1. Polling redrawn to include DKA 246 electors and DKG 414 electors.
Renamed SUV4	DKG part (3498 electors)	Polling District	Hut: Car Park Beggars Bush Public House	3498	24	3522	2	No changes suggested. See SUV1 - 414 DKG electors moved to New SUV3.

Renamed SUV5	DKD part (2096 electors)		Boldmere Infant School & Nursery	2096	0	2096	1	No changes suggested.
Renamed SUV7ER	CIB part (0 electors)	Polling District	Boldmere Infant School & Nursery	0	0	0		
Renamed SUV8ER	CIB part (2 electors)		Boldmere Infant School & Nursery	2	0	2		
Renamed SUV6	DKF all		Chester Road Baptist Church Hall	2041	0	2041	1	
			Total for Parish Ward: VESEY	15586	89	15675	9	

Polling District	Consisting of (old PD letters)	Polling Place	Polling Station	Projected Electorate (2021)	Planning Policy Commitments (Nov 16) estimated no of electors	Total Electorate	Number of Polling Stations	Recommendations of the Acting Returning Officer
SWM1	DID part (1477 electors) DIC part (332 electors) DIF part (4 electors)	Polling District	Holy Cross Catholic Primary School	1813	0	1813	1	
SWM2	DIC part (2288 electors)	Polling District	Holy Cross Church Hall	2288	207	2495	2	Polling district register will be split into 2 parts with both stations at Holy Cross Church Hall.
SWM3	DIB part (3463 electors)	Polling District	Walmley Community Hall	3463	26	3489	2	Polling district register will be split into 2 parts with both stations at Walmley Community Hall.
SWM4	DIE all	Polling District	Walmley Infant School	4175	0	4175	2	Polling district register will be split into 2 parts with both stations at Walmley Infant School. Only just over 4000 electors - left as a double but electorate reviewed prior to each election
SWM5	DIF part (1264 electors)	Polling District	Minworth Junior and Infant School	1264	17	1281	1	

The existing 4 wards of Sutton Parish Council have been replaced with 8 new ones. The new Parish wards are coterminous with the Local Government wards, so the polling districts for the Parish wards are the same as the Local Government wards

Parish Ward: WALMLEY & MINWORTH -ORIGINAL PROPOSAL

Polling District	Consisting of (old PD letters)	Polling Place	Polling Station	Projected Electorate (2021)	Planning Policy Commitments (Nov 16) estimated no of electors	Total Electorate	Number of Polling Stations	Recommendations of the Acting Returning Officer
SWM1	DID part (1477 electors) DIC part (332 electors) DIF part (4 electors)	Polling District	Holy Cross Catholic Primary School	1813	0	1813	1	
SWM2	DIC part (2288 electors)	Polling District	Holy Cross Church Hall	2288	207	2495	2	Polling district register will be split into 2 parts with both stations at Holy Cross Church Hall.
SWM3	DIB part (3463 electors)	Polling District	Walmley Community Hall	3463	26	3489	2	Polling district register will be split into 2 parts with both stations at Walmley Community Hall.
SWM4	DIE all	Polling District	Walmley Infant School	4175	0	4175	2	Polling district register will be split into 2 parts with both stations at Walmley Infant School. Only just over 4000 electors - left as a double but electorate reviewed prior to each election
SWM5	DIF part (1264 electors)	Polling District	Minworth Junior and Infant School	1264	17	1281	1	
			Total for Parish Ward: WALMLEY & MINWORTH	13003	250	13253	8	

There were no suggested changes to these proposals following consultation

Ward: SUTTON WYLDE GREEN-ORIGINAL PROPOSAL

Polling District	Consisting of (old PD letters)	Polling Place	Polling Station	Projected Electorate (2021)	Planning Policy Commitments (Nov 16) estimated no of electors	Total Electorate	Number of Polling Stations	Recommendations of the Acting Returning Officer
SWG1	DIB part (41 electors) DJA part (314 electors) DKC part (1828 electors) DKE part (793 electors)	Polling District	St. Peter's Church Hall	2976	0	2976	2	Polling district register will be split into 2 parts with both stations at St. Peter's Church Hall.
SWG2	DIA all DKF part (0 electors)	Polling District	Wylde Green Primary School	2907	9	2916	2	Polling district register will be split into 2 parts with both stations at Wylde Green Primary School.
SWG3	DIG all	Polling District	Penns Primary School	1596	0	1596	1	
			Total for Ward: SUTTON WYLDE GREEN	7479	9	7488	5	

There were no suggested changes to these proposals following consultation

Polling District	Consisting of (old PD letters)	Polling Place	Polling Station	Projected Electorate (2021)	Planning Policy Commitments (Nov 16) estimated no of electors	Total Electorate	Number of Polling Stations	Recommendations of the Acting Returning Officer
SWG1	DIB part (41 electors) DJA part (314 electors) DKC part (1828 electors) DKE part (793 electors)	Polling District						

Ward: TYSELEY & HAY MILLS -ORIGINAL PROPOSAL

Polling District	Consisting of (old PD letters)	Polling Place	Polling Station	Projected Electorate (2021)	Planning Policy Commitments (Nov 16) estimated no of electors	Total Electorate	Number of Polling Stations	Recommendations of the Acting Returning Officer
THM1	DCD all DCE all DCF part (294 electors)	Polling District	Redhill Junior and Infant School	3844	0	3844	2	Polling district register will be split into 2 parts with both stations at Redhill Junior and Infant School.
THM2	CAA part (2210 electors) CAB part (159 electors) CAC part (960 electors) CAD part (9 electors) CAI part (0 electors) DCI part (0 electors)	Polling District	Yarnfield Primary School	3376	0	3376	2	Polling district register will be split into 2 parts with both stations at Yarnfield Primary School. The area previously known as part of DEE remains part of Hall Green Constituency until ward and parliamentary boundaries are coterminous. These streets will be held on a separate register to aid identification should there be a Parliamentary by election before then.
THM3HG	DEE part (84 electors)		Yarnfield Primary School	84	511	595		
			Total for Ward: TYSELEY & HAY MILLS	7304	511	7815	4	

Ward: TYSELEY & HAY MILLS- REVISED PROPOSALS

Polling District	Consisting of (old PD letters)	Polling Place	Polling Station	Projected Electorate (2021)	Planning Policy Commitments (Nov 16) estimated no of electors	Total Electorate	Number of Polling Stations	Suggested change to ARO recommendation
THM1	DCD all DCE all DCF part (294 electors)	Polling District	Redhill Junior and Infant School	3844	0	3844	2	
THM2	CAA part (2229 electors) CAB part (159 electors) CAI part (0 electors) DCI part (19 electors)	Polling District	Yarnfield Primary School	2407	0	2407	2	
THM3HG	DEE part (84 electors)		Yarnfield Primary School	84	511	595		
THM4	CAC part (960 electors) CAD part (9 electors)	Polling District	Hollypiece House	969	0	969	1	Following recommendations, the polling station at Hollypiece House has been reinstated due to the elderly and disabled electorate that would have found it difficult to get to Yarnfield School.
			Total for Ward: TYSELEY & HAY MILLS	7304	511	7815	5	

Ward: WARD END -ORIGINAL PROPOSAL

Polling District	Consisting of (old PD letters)	Polling Place	Polling Station	Projected Electorate (2021)	Planning Policy Commitments (Nov 16) estimated no of electors	Total Electorate	Number of Polling Stations	Recommendations of the Acting Returning Officer
WAR1	CMA part (616 electors) CMB part (475 electors) DMC part (156 electors) DMD part (491 electors)	Polling District	Leigh Primary School	1738	22	1760	1	
WAR2	CMB part (3760 electors) DMF part (180 electors)	Polling District	Ward End Primary School	3940	0	3940	2	Polling district register will be split into 2 parts with both stations at Ward End Primary School.
WAR3	DME part (853 electors) DMF part (1138 electors)	Polling District	Thornton Junior School	1991	0	1991	1	
			Total for Ward: WARD END	7669	22	7691	4	


There were no suggested changes to these proposals following consultation

Polling District	Consisting of (old PD letters)	Polling Place	Polling Station	Projected Electorate (2021)	Planning Policy Commitments (Nov 16) estimated no of electors	Total Electorate	Number of Polling Stations	Recommendations of the Acting Returning Officer
WSO1ED	CCF part (962 electors) CCK all	Polling District	Paganel Primary School	1658	36	1694	1	The areas previously known as part CCF and CCK remain part of Edgbaston Constituency until ward and parliamentary boundaries are coterminous. These streets will be held on a separate register to aid identification should there be a Parliamentary by election before sua99sm2oore

Ward: WEOLEY & SELLY OAK- ORIGINAL PROPOSAL (cont)

WSO5SO	CYA part (1758 electors)	Polling District	St Marys CE Primary School	1749	424	2173	1	High level of new development included in projected electorate. Will keep electorate levels under review and create a additional polling station if and when required. The area previously known as CYA remains part of Selly Oak Constituency until ward and parliamentary boundaries are coterminous. These streets will be held on a separate register to aid identification should there be a Parliamentary by election before such time.
WSO6	DNA part (2285 electors)	Polling District	Weoley Castle Nursery School	2285	0	2285	2	Polling district register will be split into 2 parts with both stations at Weoley Castle Nursery School.
WSO7	DNA part (89 electors) DNB part (98 electors) DNC part(150 electors) DNJ all	Polling District	Our Lady and St. Rose of Lima Primary School	1454	0	1454	1	
WSO8	DNI all	Polling District	Village Hall, Weoley Hill	1011	0	1011	1	
WSO9	DNC part (1424 electors) DNE part (1153 electors)	Polling District	Green Meadow Primary School	2557	0	2557	2	Polling district register will be split into 2 parts with both stations at Green Meadow Primary School.
WSO10	DNB part (716 electors) DND all	Polling District	Northfield Manor Primary Academy	2025	47	2072	1	Only just over 2000 electors - left as a single but electorate reviewed prior to each election
			Total for Ward: WEOLEY & SELLY OAK	15179	589	15768	11	

Polling District	Consisting of (old PD letters)	Polling Place	Polling Station	Projected Electorate (2021)
-------------------------	---------------------------------------	----------------------	------------------------	------------------------------------



WSO5SO CYA part (1758 electors) Polling
District

Polling District	Consisting of (old PD letters)	Polling Place	Polling Station	Projected Electorate (2021)	Planning Policy Commitments (Nov 16) estimated no of electors	Total Electorate	Number of Polling Stations	Recommendations of the Acting Returning Officer
YAE1	DFB all	Polling District	Stechford Cascades Leisure Centre	1930	9	1939	1	
YAE2	DFD part (1984 electors)	Polling District	St. Edburgha's Church Hall	1984	0	1984	1	
YAE3	DFD part (1656 electors) DFE part (626 electors) DFG all	Polling District	Sedgemere Sport & Social Club	4056	28	4084	2	

Ward: YARDLEY EAST - REVISED PROPOSALS

Polling District	Consisting of (old PD letters)	Polling Place	Polling Station	Projected Electorate (2021)	Planning Policy Commitments (Nov 16) estimated no of electors	Total Electorate	Number of Polling Stations	Suggested change to ARO recommendation
YAE1	DFB all	Polling District	Stechford Cascades Leisure Centre	1930	9	1939	1	
YAE2	DFD part (1984 electors)	Polling District	St. Edburgha's Church Hall	1984	0	1984	1	
YAE3	DFD part (1656 electors) DFE part (626 electors) DFG all	Polling District	United Reformed Church	4056	28	4084	2	Suggestion received not to use Sedgemere Sports and Social Club, as it is too far for some electors to travel, and was also implied that the venue was not suitable. We will use United Reformed Church which is just outside the ward boundary but is not being used for the other Ward, as there is no other suitable venues within the Polling District.
			Total for Ward: YARDLEY EAST	7970	37	8007	4	

Ward: YARDLEY WEST & STECHFORD

Polling District	Consisting of (old PD letters)	Polling Place	Polling Station	Projected Electorate (2021)	Planning Policy Commitments (Nov 16) estimated no of electors	Total Electorate	Number of Polling Stations	Recommendations of the Acting Returning Officer
YWS1	DFA part (2123 electors) DCA all	Polling District	Stechford Primary School	3701	9	3710	2	Polling district register will be split into 2 parts with both stations at Stechford Primary School.
YWS2	DCB all DCC part (1618 electors)	Oasis Academy Hobmoor Community Centre	Oasis Academy Hobmoor Community Centre	3761	0	3761	2	Oasis Academy Hobmoor Community Centre is named as the Polling Place as this venue is located out of the ward the polling district relates to. There is no venue suitable within the new Polling district and the electors are familiar with casting their vote here. Polling district register will be split into 2 parts with both stations at Oasis Academy Hobmoor Community Centre.
			Total for Ward: YARDLEY WEST & STECHFORD	7462	9	7471	4	

There were no suggested changes to these proposals following consultation