

Definitive Map. 21/8/08

Ref. DefMapSch7Jul02.1

Schedule 7

Form of Application for Modification Order

Wildlife and Countryside Act 1981

Title of Map: Birmingham Definitive Map

0: Transport for West Midlands, Birmingham City Council
29/1/1/2008 Birmingham Definitive Map

We, The Ramblers Association, Warwickshire Area
c/o S. G. Wallsgrave, Area Footpath Secretary, 26 Priory Road, Warwick CV34 4NA
hereby apply for an order under section 53(2) of the Wildlife and Countryside Act 1981
modifying the definitive map and statement for the area by :

[adding the [footpath][bridleway][byway open to all traffic]
from: Leycoft Avenue
to: Packington Avenue]

~~[inserting][downgrading] a [footpath][bridleway][byway open to all traffic] the
from:
to:~~

~~[varying][adding to] the particulars relating to the [footpath][bridleway][byway open to all
traffic]
from:
to:
by providing that:~~

and shown on the map accompanying this application.

We attach copies of the following documentary evidence (including statements of witnesses)
in support of this application:

List of documents: see attached, typed, statement of evidence

Dated: 21/8/08

Signed: S.G. Wallsgrave

Schedule 8

Form of Notice of Application for Modification Order

Section 53(5) of, and schedule 14 to, the Wildlife and Countryside Act 1981

Title of Map:  Definitive Map

To: Birmingham City Council

We, The Ramblers Association, Warwickshire Area

~~to delete the [footpath] [bridleway] [byway open to all traffic]~~

21/8/08

We made application to the: Birmingham City Council
that the definitive map and statement for the area be modified by


~~[deleting the [footpath] [bridleway] [byway open to all traffic]]~~



~~[adding the [footpath] [bridleway] [byway open to all traffic]]~~

from: Leycroft Avenue
to: Packington Avenue]

~~[upgrading [footpath] [bridleway] [byway open to all traffic]]~~



~~[bringing [adding to] the particulars relating to [footpath] [bridleway] [byway open to all traffic]]~~



RA Ref. BAP 64

Ref. DefMapSch9Jul02.1

Schedule 9




Form of Certificate of Service of Notice of Application for Modification Order

Wildlife and Countryside Act 1981

Title of Map: *Birmingham City Council*

~~To: [illegible]~~

~~Are unable to comply with the requirements of paragraph 2 of Schedule 14 for the following~~



Statement of Evidence for Path Claim BAP 64

- 1 The original route is shown on the first edition of the Ordnance Survey six inch map (1880's), where it is labelled 'FP', with a "Foot Bridge" across the river.
- 2 This same route is recorded on the 1937 Footpaths Map of Warwickshire (Section One) published by the Ramblers Association (Midland Federation). A note on the map states that "only those tracks, which, from the best information available, are understood to be ancient public ways" are recorded.
[REDACTED]
- 3 The path was diverted by a Quarter Sessions Highways Order of 1949, with a Certificate of Completion dated 23 May 1960, so as to leave Packington
[REDACTED]

Rambles Association (Midland Federation)

[FIRST PUBLISHED IN 1937]

