



PLANNING CONTROL

**Document Title: Conservation Area 5.
Old Yardley**

Date of Designation: 17 July 1969

Date of Extension: 15 August 1974

Date of Press Notice: 19 September 1969

Date of 2nd Notice: 18 September 1974



[REDACTED]

[REDACTED]

[REDACTED]

[REDACTED]

[REDACTED]

[REDACTED]

[REDACTED]

[REDACTED]

[REDACTED]

[REDACTED]

[REDACTED]

[REDACTED]

[REDACTED]

[REDACTED]

[REDACTED]

[REDACTED]

[REDACTED]

[REDACTED]

[REDACTED]

[REDACTED]

[REDACTED]

[REDACTED]

[REDACTED]

[REDACTED]

[REDACTED]

[REDACTED]

[REDACTED]

[REDACTED]

[REDACTED]

[REDACTED]

[REDACTED]

[REDACTED]

[REDACTED]

[REDACTED]

[REDACTED]

[REDACTED]

[REDACTED]

[REDACTED]

[REDACTED]

[REDACTED]

[REDACTED]

(ii)

Therefore recommend that your Committee find that

LAND PLANNING SUB-COMM. UNIT.

1961

NOTICE

Land and Building Planning
Committee of the Corporation
1961


Areas of Special Control.

It is hereby notified that...

to the designation of the following areas as...

A list of the City Estates Officer's reports submitted

[The table content is almost entirely obscured by heavy black redaction bars.]







Nos. 150-154 Church Road.


local
tent

Nos. 150 and 152 Church Road are substantial and well




[The remainder of the page is obscured by heavy horizontal black lines, likely representing a corrupted scan or redaction.]

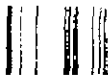





[The body of the document is almost entirely obscured by dense horizontal black lines, likely representing a corrupted scan or a redacted page. Only faint, illegible traces of text are visible through the noise.]




The buildings within the area are as can be seen











The City of Birmingham Office presented the following Report:

CITY OF BIRMINGHAM

PLANNING DEPARTMENT

10.5
CITY OF
BOSTON

(ii)

Modifications to Boundary


The Planning Department's attention has been drawn to the fact that the Lench's Trust Almshouses are at present outside the boundary of the Conservation Area and it has been suggested

an attractive grouping which fit in well with the character of the area. In order that their demolition may be controlled it is necessary that the boundary of the Conservation Area be modified to include these properties.

Additions to the Statutory List

Representations have been received from a member of the Conservation Areas Advisory Committee that certain additional buildings should be Statutorily Listed. The properties suggested could appear to have considerable architectural and historic merit and I, therefore, consider that Nos. 393, 422, 424, and 451 Church Road, Yardley, should be recommended for listing.

Control of Demolition of Listed Buildings



[The rest of the page is heavily obscured by horizontal black lines, making the text illegible.]

the proposed... enclosing... needs...
created and a tree screen planted to provide an attractive
cloth and a sense of enclosure to the recreation ground
age, and to mask the development fronting the